



Oregon Water Resources Department
 725 Summer Street NE, Suite A
 Salem Oregon 97301-1266
 (503) 986-0900
 www.wrd.state.or.us

Application for a Permit to Use Surface Water

Please type or print in dark ink. If your application is found to be incomplete or inaccurate, we will return it to you. If any requested information does not apply to your application, insert "n/a." Please read and refer to the instructions when completing your application. A summary of review criteria and procedures that are generally applicable to these applications is available at www.wrd.state.or.us/OWRD/PUBS/forms.shtml.

I. APPLICANT INFORMATION

RECEIVED

MAY 02 2008

**WATER RESOURCES DEPT
SALEM OREGON**

A. Individuals

Applicant: n/a
First Last

Mailing address: n/a
 n/a
City State Zip

Phone: n/a
Home Work Other

*Fax: n/a *E-Mail address: n/a

B. Organizations

(Corporations, associations, firms, partnerships, joint stock companies, cooperatives, public and municipal corporations)

Name of organization: Applegate Christian Fellowship/Lake Bradley Christian Camp

Name and title of person applying: Joe Stroble, Facility Manager/Director

Mailing address of organization: P.O. Box 1090
Jacksonville Oregon 97530
City State Zip

Phone: 541-899-8732 541-944-5989
Day Evening

*Fax: 541-899-8068 *E-Mail address: JStroble@Charter.net

* Optional information

For Department Use		
App. No. <u>5-87162</u>	Permit No. _____	Date _____

2. SOURCE AND PROPERTY OWNERSHIP

A. The Proposed Source of Water

Provide the commonly used name of the water body from which water will be diverted, and the name of the stream or lake it flows into. If unnamed, say so:

Source 1: Lake Bradley Tributary to: China Creek
Source 2: China Creek Tributary to: Pacific Ocean
Source 3: n/a Tributary to: _____
Source 4: n/a Tributary to: _____

If any source listed above is stored water that is authorized under a water right permit, certificate, or decree, attach a copy of the document or list the document number (for decrees, list the volume, page and/or decree name).

B. Applications to Use Stored Water

Complete this section if any source listed in item 2A above is stored water.

Do you, or will you, own the reservoir(s) described in item 2A above?

- Yes.
- No. (Please enclose a copy of your written notification to the operator of the reservoir of your intent to file this application, which you should have already mailed or delivered to the operator.)

If *all* sources listed in item 2A are stored water, the Department will review your application using the expedited process provided in ORS 537.147, unless you check the box below. Please see the instruction booklet for more information. n/a

- By checking this box, you are requesting that the Department process your application under the standard process outlined in ORS 537.150 and 537.153, rather than the expedited process provided by ORS 537.147. To file an application under the standard process, you must enclose the following:
- A copy of a signed non-expired contract or other agreement with the owner of the reservoir (if not you) to impound the volume of water you propose to use in this application.
 - A copy of your written agreement with the party (if any) delivering the water from the reservoir to you.

RECEIVED

MAY 02 2008

**WATER RESOURCES DEPT
SALEM OREGON**

C. Property Ownership

Do you own all the land where you propose to divert, transport, and use water?

Yes (Please check appropriate box below then skip to section 3 "Water Use")

There are no encumbrances

This land is encumbered by easements, rights of way, roads or other encumbrances (please provide a copy of the recorded deed(s))

n/a No (Please check the appropriate box below.)

I have a recorded easement or written authorization permitting access.

I do not currently have written authorization or easement permitting access.

Written authorization or an easement is not necessary, because the only affected lands I do not own are state-owned submersible lands, and this application is for irrigated and/or domestic use only (ORS 274.040).

You must provide the legal description of: (1) the property from which the water is to be diverted, (2) any property crossed by the proposed ditch, canal or other work, and (3) any property on which the water is to be used as depicted on the map.

List the names and mailing addresses of all affected landowners.

n/a

RECEIVED

MAY 02 2008

**WATER RESOURCES DEPT
SALEM OREGON**

3. WATER USE

Please read the instruction booklet for more details on "type of use" definitions, how to express how much water you need and how to identify the water source you propose to use. You must fill out a supplemental form for some uses as they require specific information for that type of use.

A. Type(s) of Use(s)

See list of beneficial uses provided in the instructions.

• If your proposed use is **domestic**, indicate the number of households to be supplied with water: n/a

• If your proposed use is **irrigation**, please attach **Form I**

- Attached

• If your proposed use is **mining**, attach **Form R** n/a

• If your proposed use is **municipal or quasi-municipal**, attach **Form M** n/a

• If your proposed use is **commercial/industrial**, attach **Form Q** n/a

S-8 7103

B. Amount of Water

Provide the amount of water you propose to use from each source, for each use, in cubic feet-per-second (cfs) or gallons-per-minute (gpm). If the proposed use is from storage, provide the amount in acre-feet (af):

(1 cfs equals 448.8 gpm. 1 acre-foot equals 325,851 gallons or 43,560 cubic feet)

Source	Type of use	Amount			
* Lake Bradley	irrigation	0.03	<input checked="" type="checkbox"/> cfs	<input type="checkbox"/> gpm	<input type="checkbox"/> af
* China Creek	irrigation	0.03	<input checked="" type="checkbox"/> cfs	<input type="checkbox"/> gpm	<input type="checkbox"/> af
			<input type="checkbox"/> cfs	<input type="checkbox"/> gpm	<input type="checkbox"/> af
			<input type="checkbox"/> cfs	<input type="checkbox"/> gpm	<input type="checkbox"/> af

* we are not asking for both sources, we are asking for one or the other, preferably the lake.

C. Period of Use

Indicate the time of year you propose to use the water: MARCH 1 - OCTOBER 31
 (For seasonal uses like irrigation give dates when water use would begin and end, e.g. March 1–October 31.)

D. Acreage

If you will be applying water to land, indicate the total number of acres where water will be applied or used: 20
 (This number should be consistent with your application map.)

RECEIVED

MAY 02 2008

WATER RESOURCES DEPT
 SALEM OREGON

4. WATER MANAGEMENT

A. Diversion

What method will you use to divert water from the source?

- Pump (give horsepower and pump type): 5 HP centrifugal
- Head-gate (give dimensions): n/a
- Other means (describe): n/a

B. Monitoring

How will you monitor your diversion to be sure you are within the limits of your water right (allowed rate and duty) and you are not wasting water?

- Weir
- Meter
- Periodic Sampling
- Other means (describe): n/a

C. Transport

How will you transport water to your place of use?

Ditch or canal (give average width and depth):

Width n/a Depth n/a

Is the ditch or canal to be lined? Yes No

Pipe (give diameter and total length):

Diameter 3 inch Length Approx. 1000 feet

Other (describe) n/a

D. Application/Distribution Method

What equipment will you use to apply water to your place of use? irrigation hose bibs, pop-up rotor type sprinkler heads

Irrigation or land application method (check all that apply):

- Flood
- Drip
- Hand lines
- Siphon tubes or gated pipe with furrows
- Other, describe n/a
- High-pressure sprinkler
- Water cannons
- Wheel lines
- Low pressure sprinkler
- Center pivot system

Distribution method

- Direct pipe from source
- In-line storage (tank or pond)
- Open canal

E. Conservation

What methods will you use to conserve water? Why did you choose this distribution or application method? Have you considered other methods to transport, apply, distribute or use water? For example, if you are using sprinkler irrigation rather than drip irrigation, explain. If you need additional space, attach a separate sheet.

Attempt All irrigation in evening + night hours - use drip emitters wherever possible - use automated time clock and zone system -

RECEIVED

MAY 02 2008

**WATER RESOURCES DEPT
SALEM OREGON**

5. RESOURCE PROTECTION

A. Protection Practices

In granting permission to use water from a stream or lake, the state encourages, and in some instances requires, careful control of activities that may affect the waterway or streamside area. See instruction guide for a list of possible permit requirements from other agencies. Please indicate any of the practices you plan to undertake to protect water resources.

Diversion will be screened to prevent uptake of fish and other aquatic life. Describe planned actions: construct screen protection around intake pipe using mesh size determined by ODFW

Excavation or clearing of banks will be kept to a minimum to protect riparian or streamside areas. Describe planned actions: no excavation or clearing of banks is needed due to the fact that the intake pipe is already established and has been for a number of years.

Operating equipment in a water body will be managed and timed to prevent damage to aquatic life. Describe: there will be no equipment operated in water body other than screened intake pipe.

Water quality will be protected by preventing erosion and run-off of waste or chemical products. Describe: there will be no run-off of waste or chemical products.

Other: N/A

RECEIVED

MAY 02 2008

**WATER RESOURCES DEPT
SALEM OREGON**

5-87168

6. PROJECT SCHEDULE

Indicate the anticipated dates that the following construction tasks should begin. If construction has already begun, or is completed, please indicate that date.

Proposed date construction will begin: construction is complete

Proposed date construction will be completed: N/A

Proposed date beneficial water use will begin: first allowable date upon receiving approval.

7. REMARKS -see attached for additional remarks.

If you would like to clarify any information you have provided in the application, please do so here and reference the specific application question you are addressing.

Applications for permit to appropriate surface water have been submitted and approved twice before by previous property owners. Both opportunities have been allowed to expire. This should help to explain why there is an existing distribution system in place and no need for construction. it only recently became known to us of this situation.

8. MAP REQUIREMENTS

The Department cannot process your application without accurate information showing the source of water and location of water use. You must include a map with this application form that clearly indicates the township, range, section, and quarter/quarter section of the proposed points of diversion and place of use. The map must provide tax lot numbers. See the map guidelines sheet for detailed map specifications.

RECEIVED

MAY 02 2008

**WATER RESOURCES DEPT
SALEM OREGON**

9. SIGNATURE

By my signature below I confirm that I understand:

- I am asking to use water specifically as described in this application.
- Evaluation of this application will be based on information provided in the application packet.
- I cannot legally use water until the Water Resources Department issues a permit to me.
- If I get a permit, I must not waste water.
- If development of the water use is not according to the terms of the permit, the permit can be canceled.
- The water use must be compatible with local comprehensive land use plans.
- Even if the Department issues a permit to me, I may have to stop using water to allow senior water right holders to get water they are entitled to, and

I swear that all information provided in this application is true and correct to the best of my knowledge:

Joe Strobe Joe Strobe 5-1-08
Signature of Applicant (If more than one applicant, all must sign.) Date

Before you submit your application be sure you have:

- Answered each question completely.
- Attached a legible map which includes township, range, section, quarter/quarter and tax lot number.
- Included a Land Use Information Form or receipt stub signed by a local official.
- Included the legal description of all the property involved with this application. You may supply a copy of the deed, land sales contract, or title insurance policy, to meet this requirement.
- Included a check payable to the Oregon Water Resources Department for the appropriate amount. The Department's fee schedule can be found at www.wrd.state.or.us or call (503) 986-0900.

WRD on the web:
www.wrd.state.or.us

RECEIVED
MAY 02 2008
WATER RESOURCES DEPT
SALEM, OREGON

5-87163

1. i have met with ODFW, and there only concern was to install an appropriate screen on intake. They said they would inspect this.
2. i called BLM and they have no concerns and are expecting notification once our application is reviewed.

JA

RECEIVED

MAY 02 2008

**WATER RESOURCES DEPT
SALEM OREGON**



Oregon Water Resources Department

FORM I

FOR IRRIGATION WATER USE

1. Please indicate whether you are requesting a primary or supplemental irrigation water right.

Primary Supplemental

If supplemental, please indicate the number of acres that will be irrigated for each type of use.

Primary: 20 Acres

Secondary: n/a Acres

List the permit or certificate number of the primary water right: No. n/a

2. Please list the anticipated crops you will grow and whether you will be irrigating them for a full or partial season:

- 1. Lawns Full season Partial season (from: march 1 to oct 31)
- 2. shrubs Full season Partial season (from: march 1 to oct 31)
- 3. annual flowers Full season Partial season (from: march 1 to oct 31)
- 4. _____ Full season Partial season (from: _____ to _____)

3. Indicate the maximum total number of acre-feet you expect to use in an irrigation season:

10 acre-feet

(1 acre-foot equals 12 inches of water spread over 1 acre, or 43,560 cubic feet, or 325,851 gallons.)

4. How will you schedule your applications of water? Will you be applying water in the evenings, twice a week, daily?

- Daily during daytime hours
- Daily during nighttime hours
- Two or three times weekly during daytime
- Two or three times weekly during nighttime
- Weekly, during daytime hours
- Weekly, during nighttime hours
- Other, explain: _____

RECEIVED

MAY 02 2008

WATER RESOURCES DEPT
SALEM OREGON

S-87162

Applegate Christian Fellowship

Fax Transmittal

To: Herb
Company: Oregon Water Resources Dept
Voice Number: 503 986 0804
Fax Number: 503 986 090

From: Joe Stroble - Lake Bradley Camp
Company: Applegate Christian Fellowship
Voice Number: 541-899-8732
Fax Number: 541-899-8068

RE: Legal Descriptions - Application

Date: 5-13
Number of Pages: 4

Comments:

Herb:
Sorry for the delay. hopefully
this is adequate. let me know.

Thanks

Joe Stroble

PO Box 1090
Jacksonville, OR 97530

EXHIBIT "A"

A parcel of land situated in the Northeast 1/4 of the Northwest 1/4 of Section 13, Township 29 South, Range 15 West of the willamette Meridian, Coos County, Oregon, particularly described as follows:

Beginning at the Northwest corner of the Northeast 1/4 of the Northwest 1/4 of said Section 13, said point being a brass cap pipe post in the center of the County Road; thence East along the Section line 560.3 feet; thence South 00' 20' west 30 feet, passing through an iron rod post on the South boundary of the County Road and continue the same course a total distance of 762.7 feet passing through an iron rod post in the center of the dock on the North boundary of Bradley Lake and continue the same course to the South line of said Northeast 1/4 of the Northwest 1/4; thence West to the Southwest corner of said Northeast 1/4 of the Northwest 1/4; thence North to the place of beginning. Except portion embraced in the County Road.

Real Property Tax Account No.: 12394.01 and 12394.91 split code

SUBJECT TO:

- 1) Taxes for the fiscal year 1996-97, a lien in an amount to be determined, but not yet payable.
- 2) The rights of the public in and to that portion of the premises herein described lying within the limits of roads, streets and highways.
- 3) Rights of the public and of governmental bodies in and to that portion of the premises herein described lying below the high water mark of Bradley Lake and the ownership of the State of Oregon in and to that portion lying below the high water mark thereof.
- 4) Any adverse claim based upon the assertion that:
Said land or any part thereof is now or at any time has been below the ordinary high water mark of the Bradley Lake.
Some portion of said land has been created by artificial means or has accreted to such portion so created.
Some portion of said land has been brought within the boundaries thereof by an avulsive movement of the Bradley Lake or has been formed by an accretion to any such portion.
- 5) The rights of fishing, navigation and commerce in the State of Oregon and the Federal Government and the rights of the public in and to that portion thereof lying below the ordinary high water mark of the Bradley Lake.

WARRANTY DEED

KNOW ALL MEN BY THESE PRESENTS, that ,

FREDRIC R. WAUGH and VONIS L. WAUGH

hereinafter called the Grantor, for the consideration hereinafter stated, to Grantor paid by

APPLEGATE CHRISTIAN FELLOWSHIP,
an Oregon Non-profit corporation

hereinafter called the Grantee, does hereby grant, bargain, sell and convey unto the said Grantee and Grantee's heirs, successors and assigns, that certain real property with the tenements, hereditaments and appurtenances thereunto belonging or appertaining, situated in the County of COOS , State of Oregon, described as follows to wit:

SEE EXHIBIT "A" ATTACHED HERETO AND MADE A PART HEREOF

TO HAVE AND TO HOLD the same unto the said Grantee and Grantee's heirs, successors and assigns forever.

And Grantor hereby covenants to and with Grantees and the heirs of the survivor and their assigns, that Grantor is lawfully seized in fee simple of the above granted premises, free from all encumbrances, EXCEPT

SEE EXHIBIT "A" ATTACHED HERETO AND MADE A PART HEREOF

and that Grantor will warrant and forever defend the said premises and every part and parcel thereof against the lawful claims and demands of all persons whomsoever, except those claiming under the above described encumbrances.

THE TRUE AND ACTUAL CONSIDERATION paid for this transfer, stated in terms of dollars is \$ 995,000.00 . paid to an accommodator pursuant to a 103 exchange.

WHERE THE CONTEXT SO REQUIRES, the singular includes the plural and all grammatical changes shall be implied to make the provisions hereof apply equally to individuals and to corporations.

IN WITNESS WHEREOF, the grantor has executed this instrument this 11th day of October, 1996.

"THIS INSTRUMENT WILL NOT ALLOW USE OF THE PROPERTY DESCRIBED IN THIS INSTRUMENT IN VIOLATION OF APPLICABLE LAND USE LAWS AND REGULATIONS. BEFORE SIGNING OR ACCEPTING THIS INSTRUMENT, THE PERSON ACQUIRING FEE TITLE TO THE PROPERTY SHOULD CHECK WITH THE APPROPRIATE CITY OR COUNTY PLANNING DEPARTMENT TO VERIFY APPROVED USES, AND TO DETERMINE ANY LIMITS ON LAWSUITS AGAINST FARMING OR FOREST PRACTICES AS DEFINED IN ORS 30.930."

Fredric R. Waugh
FREDRIC R. WAUGH

Vonis L. Waugh
VONIS L. WAUGH

STATE OF OREGON
COUNTY OF Jackson

The foregoing instrument was acknowledged before me this 11th day of October, 1996, by


FREDRIC R. WAUGH and VONIS L. WAUGH

R.J. Tak
Notary Public for Oregon
My commission expires 2-8-98

Mail Tax Statements to:
Grantee
P.O. BOX 1090
JACKSONVILLE, OR 97530
RETURN TO KEY TITLE & ESCROW
24-64287 TO



RECORDING # 96100644
I, Mary Ann Wilson,
Coos County Clerk, certify
the within instrument
was filed for record at



4:15 ON 10/16/1996
M. BRIGHT Deputy
pages 2 Fee \$ 38.00



After recording return to:
APPLEGATE CHRISTIAN FELLOWSHIP INC.
PO BOX 1090
JACKSONVILLE OR 97530

Reference Number:
TDC Number: 50881

THIS SPACE PROVIDED FOR RECORDER'S USE.

RETURN TO: F.A.T.CO.

03-60

MAR 26 2003


DEED OF RECONVEYANCE

FIRST AMERICAN TITLE INSURANCE COMPANY OF OREGON, an assumed business name of Title Insurance Company of Oregon, hereinafter Trustee, under that certain deed dated September 3, 1997, executed and delivered by APPLEGATE CHRISTIAN FELLOWSHIP, INC., AN OREGON CORPORATION as grantor recorded on September 4, 1997, in the Mortgage Records of COOS County, Oregon, in book _____ at page _____, or as file/reel number 97 09 0168, conveying real property situated in said county described as follows:

The East half of the Northwest quarter of the Northwest quarter, and the North 350 feet of the East half of the Southwest quarter of the Northwest quarter of Section 13, Township 19 South, Range 15 West of the Willamette Meridian, Coos County, Oregon. Save and Except therefrom any portion lying within the limits of the county road right of way. Also Save and Except any portion lying within Bradley Lake.

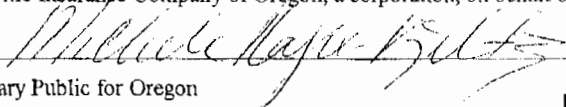
having received from the beneficiary under said trust deed a written request to reconvey, reciting that the obligation secured by said trust deed has been fully paid and performed, hereby does grant, bargain, sell and convey, but without any covenant or warranty, express or implied, to the person or persons legally entitled thereto, all of the estate held by the undersigned in and to said described premises by virtue of said trust deed.


DATED: February 10, 2003, TITLE INSURANCE COMPANY OF OREGON

By 

STATE OF OREGON, County of MULTNOMAH)ss.

The foregoing instrument was acknowledged before me this 10 day of February, 2003, by JUDY PATZER, VICE PRESIDENT of Title Insurance Company of Oregon, a corporation, on behalf of the corporation.


Notary Public for Oregon
My commission expires:



COOS COUNTY, COQUILLE TOTAL \$26.00
TERRI L. TURJ, COOS COUNTY CLERK

12/19/2003 #2003-2219
13:39:14PM 1 OF 1



Oregon Water Resources Department
Land Use Information Form

THIS FORM IS NOT REQUIRED IF: 1) water is to be diverted, conveyed, and/or used only on federal lands; or 2) the application is for a water-right transfer, allocation of conserved water, exchange, permit amendment, or ground water registration modification, and all of the following apply: a) only the place of use is proposed for change, b) there are no structural changes, c) the use of water is for irrigation, and d) the use is located in an irrigation district or exclusive farm-use zone.

Applicant Name: Anaplegate Christian Fellowship / Lake Bradley Camp
Mailing Address: 7590 Hi Way 238 Jacksonville
City: Jacksonville State: OR Zip: 97530 Day Phone: 541 899 8732
541 944 5789
This application is related to a Measure 37 claim. Yes No

A. Land and Location

Please include the following information for all tax lots where water will be diverted (taken from its source), conveyed (transported), or used. Applicants for municipal use, or irrigation uses within irrigation districts may substitute existing and proposed service-area boundaries for the tax-lot information requested below.

Table with columns: Township, Range, Section, 1/4, Tax Lot #, Plan Designation (e.g. Rural Residential/RR-5), Water to be: (Diverted, Conveyed, Used), Proposed Land Use. Handwritten entry: 295, 150, 13, 401, RR-5, Diverted, Irrigation.

List all counties and cities where water is proposed to be diverted, conveyed, or used. Coos

B. Description of Proposed Use

Type of application to be filed with the Water Resources Department:

- Permit to Use or Store Water (checked)
Water-Right Transfer
Exchange of Water
Allocation of Conserved Water
Limited Water Use License
Permit Amendment or Ground Water Registration Modification

Source of water: Reservoir/Pond, Ground Water, Surface Water (name) Lake Bradley / China Creek

Estimated quantity of water needed: 003 cubic feet per second

Intended use of water: Irrigation (checked), Commercial, Industrial, Domestic for household(s), Municipal, Quasi-municipal, Instream, Other

Briefly describe: water to be used for lawns + trees + shrubs

Note to applicant: If the Land Use Information Form cannot be completed while you wait, please have a local government representative sign the receipt below and include it with the application filed with the Water Resources Department.

Receipt for Request for Land Use Information

State of Oregon
Water Resources Department
725 Summer Street NE, Suite A
Salem, OR 97301-1266

RECEIVED
MAY 02 2008
WATER RESOURCES DEPT
SALEM OREGON

For Local Government Use Only

The following section must be completed by a planning official from each county and city listed unless the project will be located entirely within the city limits. In that case, only the city planning agency must complete this form.

This deals only with the local land-use plan. Do not include approval for activities such as building or grading permits.

Please check the appropriate box below and provide the requested information

Land uses to be served by proposed water uses (including proposed construction) are allowed outright or are not regulated by your comprehensive plan. Cite applicable ordinance section(s): 4.9

Land uses to be served by proposed water uses (including proposed construction) involve discretionary land-use approvals as listed in the table below. (Please attach documentation of applicable land-use approvals which have already been obtained. Record of Action/land-use decision and accompanying findings are sufficient.)
If approvals have been obtained but all appeal periods have not ended, check "Being pursued".

Type of Land-Use Approval Needed (e.g. plan amendments, rezones, conditional-use permits, etc.)	Cite Most Significant, Applicable Plan Policies & Ordinance Section References	Land-Use Approval:	
		<input type="checkbox"/> Obtained <input type="checkbox"/> Denied	<input type="checkbox"/> Being pursued <input type="checkbox"/> Not being pursued
		<input checked="" type="checkbox"/> Obtained <input type="checkbox"/> Denied	<input type="checkbox"/> Being pursued <input type="checkbox"/> Not being pursued
		<input type="checkbox"/> Obtained <input type="checkbox"/> Denied	<input type="checkbox"/> Being pursued <input type="checkbox"/> Not being pursued
		<input type="checkbox"/> Obtained <input type="checkbox"/> Denied	<input type="checkbox"/> Being pursued <input type="checkbox"/> Not being pursued
		<input type="checkbox"/> Obtained <input type="checkbox"/> Denied	<input type="checkbox"/> Being pursued <input type="checkbox"/> Not being pursued

Local governments are invited to express special land-use concerns or make recommendations to the Water Resources Department regarding this proposed use of water below, or on a separate sheet.

RECEIVED

MAY 02 2008

**WATER RESOURCES DEPT
SALEM, OREGON**

Name: Debby Darling Title: Planning Sec
 Signature: Debby Darling Phone: 541 396 3121 Date: 4/25/08
 Government Entity: Coss County Planning X 210

Note to local government representative: Please complete this form or sign the receipt below and return it to the applicant. If you sign the receipt, you will have 30 days from the Water Resources Department's notice date to return the completed Land Use Information Form or WRD may presume the land use associated with the proposed use of water is compatible with local comprehensive plans.

Receipt for Request for Land Use Information

Applicant name: _____

City or County: _____ Staff contact: _____

Signature: _____ Phone: _____ Date: _____

5-87162