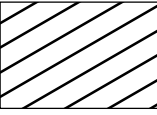

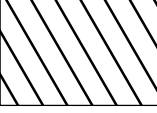

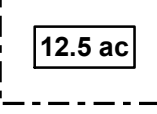



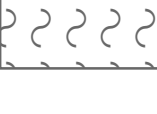

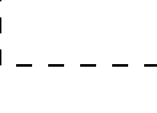




Ochoco Irrigation District - 3111 Petition Map Legend

LEGEND

	Ochoco Creek & Reservoir (IR)
	Crooked River (IR)
	Crooked River (IS)
	Unmapped Water Rights < 5.0 Acres (IR)
	Unmapped Water Rights < 5.0 Acres (IR with IS)
	Acquired Water Rights (IS)
	Ochoco Creek and Reservoir (IM)
	Ochoco Creek and Reservoir (IM) (1986 Priority)
	Other Water Rights (IS)
	Sections
	Quarter Quarters
	Tax Lots
	District Boundary

Additional Info:

IR means Irrigation (primary)
IS means Supplemental Irrigation
IM means Industrial/manufacturing

Final Order Issued July 27, 2006