




RECEIVED

FEB 04 2008
 WATER RESOURCES DEPT
 SALEM, OREGON

EXISTING WELL AT PROPOSED POA #1 IS 1695' S. & 280' E. OF THE NW COR. SEC. 18, T.13S., R.34E.
 EXISTING WELL AT PROPOSED POA #2 IS 1830' S. & 290' E. OF THE NW COR. SEC. 18, T.13S., R.34E.
 EXISTING WELL AT PROPOSED POA #3 IS 1545' S. & 380' W. OF THE NE COR. SEC. 13, T.13S., R.33E.

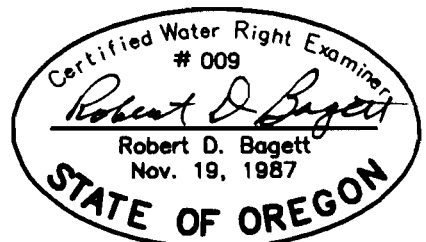
-  PROPOSED PRIMARY PLACE OF USE FROM POA#S 1, 2, 3
-  PROPOSED SUPPLEMENTAL PLACE OF USE FROM POA#S 1, 2, 3
(EXISTING PRIMARY RIGHTS FROM C-25329 & C-25958)
-  UNAFFECTED PRIMARY RIGHTS C-25329 & 25958
- EXISTING DITCH
- MAINLINE
- (1400) TAX LOT NUMBER

**APPLICATION MAP
 FOR
 THREE POINTS OF APPROPRIATION
 FOR**

SHANNON & WANDA VOIGT

PREPARED BY: BAGETT, GRIFFITH & BLACKMAN
 217 N. CANYON BLVD.
 JOHN DAY, OREGON
 (541) 575-1251

JANUARY 17, 2008



App No C-17000

NOTE: The preparation of this map was for the purpose of identifying the location of the proposed water right and has no intent to provide dimensions or location of property ownership lines.