



Oregon Water Resources Department
 725 Summer Street NE, Suite A
 Salem Oregon 97301-1271
 (503) 986-0900
 www.wrd.state.or.us

Application for a Permit to Use Ground Water

Please type or print in dark ink. If your application is found to be incomplete or inaccurate, we will return it to you. If any requested information does not apply to your application, insert "n/a." Please read and refer to the instructions when completing your application. A summary of review criteria and procedures that are generally applicable to these applications is available at www.wrd.state.or.us/OWRD/PUBS/forms.shtml.

1. APPLICANT INFORMATION

A. Individuals

Applicant: Cala Farms
First Last

Mailing address: 31144 Wirth Rd
Tangent OR 97389
City State Zip

Phone: (541) 908-5222 (541) 431-4068
Home Work Other

*Fax: _____ *E-Mail address: pattirobb@yahoo.com

B. Organizations

(Corporations, associations, firms, partnerships, joint stock companies, cooperatives, public and municipal corporations)

Name of organization: Cala Farms

Name and title of person applying: Patti Robb, Agent

Mailing address of organization: 31144 Wirth Rd
Tangent OR 97389
City State Zip

Phone: (541) 908-5222 (541) 431-4068
Day Evening

*Fax: _____ *E-Mail address: pattirobb@yahoo.com

* Optional information

For Department Use		
App. No. <u>G-16930</u>	Permit No. _____	Date _____

RECEIVED

2. PROPERTY OWNERSHIP

Do you own all the land where you propose to divert, transport, and use water?

Yes (Skip to section 3 "Ground water Development.")

No (Please check the appropriate box below.)

I have a recorded easement or written authorization permitting access.

I do not currently have written authorization or easement permitting access.

Written authorization or an easement is not necessary, because the only affected lands I do not own are state-owned submersible lands, and this application is for irrigated and/or domestic use only (ORS 274.040).

You must provide the legal description of: (1) the property from which the water is to be diverted, (2) any property crossed by the proposed ditch, canal or other work, and (3) any property on which the water is to be used as depicted on the map.

List the names and mailing addresses of all affected landowners.

FRANKLIN HANLON
WELMA DYDALP
HERBERT MOORE

3. GROUND WATER DEVELOPMENT

A. Well Information

Number of well(s): 1

location:
SWNE 1/4 1/4, 13S-3W-7, 1718ft south and
1560 feet west from the
NE corner of section 7

Name of nearest surface water body: Spoon Creek

*See cancelled order
Vol. 58 pg 229

Distance from well(s) to nearest stream or lake: 1) distance to stream (Spoon Creek 950 ft)
2) _____ 3) _____ 4) _____

If distance from surface water is less than one mile, indicate elevation difference between nearest surface water and well head. 1) _____

2) _____ 3) _____ 4) _____

B. Well Characteristics

Wells must be constructed according to standards set by the Department for the construction and maintenance of water wells. If the well is already constructed, please enclose a copy of the well constructor's log and the well ID number, if available, for each well with this application. Identify each well with a number corresponding to the wells designated on the map and proceed to section 4 of the form. If the well has not been constructed, or if you do not have a well log, please complete the following:

NA

Well(s) will be constructed by: _____

Address: _____

Completion date: _____

see well log

Please provide a description of your well development. (Attach additional sheets if needed.)

Well No.	Diameter	Type and size of casing	No. of feet of casing	Intervals casing is perforated (in feet)	Seal depth	Est. depth to water	Est. depth to water bearing stratum	Type of access port or measuring device	Total well depth

Note: Well numbers in this listing must correspond to well locations(s) shown on accompanying map.

If well log is not available, or well is not yet constructed, you must provide: proposed total depth, depth of casing and seal, and the anticipated perforation and open intervals.

C. Artesian Flows

If your water well is flowing artesian, describe your water control and conservation works:

4. WATER USE

Please read the instruction booklet for more details on "type of use" definitions, how to express how much water you need and how to identify the water source you propose to use. You must fill out a supplemental form for some uses as they require specific information for that type of use.

A. Type(s) of Use(s)

See list of beneficial uses provided in the instructions.

- If your proposed use is **domestic**, indicate the number of households to be supplied with water: _____
- If your proposed use is **irrigation**, please attach **Form I**
- If your proposed use is **mining**, attach **Form R**
- If your proposed use is **municipal or quasi-municipal**, attach **Form M**
- If your proposed use is **commercial/industrial**, attach **Form Q**

RECEIVED

SEP 18 2007

G-16930

B. Amount of Water

Provide the production rate in gallons per minute (gpm) and the total annual amount of water you need from each well, from each source or aquifer, for each use. You do not need to provide source information if you are submitting a well log with your application.

Well No.	Source or aquifer	Type of use	Total rate of water requested (in gpm)	Total annual quantity (in gallons)	Production rate of well (in gpm)
1		irrigation	120		

C. Maximum Rate of Use Requested

What is the maximum, instantaneous rate of water that will be used? 120 gpm
(The fees for your application will be based on this amount.)

D. Period of Use

Indicate the time of year you propose to use the water: April - July
(For seasonal uses like irrigation give dates when water use would begin and end, e.g. March 1-October 31.)

E. Acreage

If you will be applying water to land, please give the total number of acres where water will be applied or used: 131.57 acres
(This number should be consistent with your application map.)

5. WATER MANAGEMENT

A. Diversion

What equipment will you use to pump water from your well(s)?

- Pump (give horsepower and pump type): 10 hp
- Other means (describe): _____

B. Transport

How will you transport water to your place of use?

- Ditch or canal (give average width and depth):
Width _____ Depth _____
Is the ditch or canal to be lined? Yes No
- Pipe (give diameter and total length):
Diameter 4" Length TBD
- Other (describe) _____

C. Application/Distribution Method

What equipment will you use to apply water to your place of use? see below

Irrigation or land application method (check all that apply):

- Flood
- High-pressure sprinkler
- Low pressure sprinkler
- Drip
- Water cannons
- Center pivot system
- Hand lines
- Wheel lines
- Siphon tubes or gated pipe with furrows
- Other, describe _____

Distribution method

- Direct pipe from source
- In-line storage (tank or pond)
- Open canal

D. Conservation

What methods will you use to conserve water? Why did you choose this distribution or application method? For example, if you are using sprinkler irrigation rather than drip irrigation, explain. If you need additional space, attach a separate sheet.

timers and out of the hottest part of the day

6. PROJECT SCHEDULE

Indicate the anticipated dates that the following construction tasks should begin. If construction has already begun, or is completed, please indicate that date.

Proposed date construction will begin: NA April 2008

Proposed date construction will be completed: April 2013

Proposed date beneficial water use will begin: April 2008

7. REMARKS

If you would like to clarify any information you have provided in the application, please do so here and reference the specific application question you are addressing.

WRI has previous permit G-11731 which
was cancelled Vol 58 pg 229

RECEIVED

8. MAP REQUIREMENTS

The Department cannot process your application without accurate information showing the source of water and location of water use. You must include a map with this application form that clearly indicates the township, range, section, and quarter/quarter section of the proposed well location and place of use. The map must provide tax lot numbers. See the map guidelines sheet for detailed map specifications.

9. SIGNATURE

By my signature below I confirm that I understand:

- I am asking to use water specifically as described in this application.
- Evaluation of this application will be based on information provided in the application packet.
- I cannot legally use water until the Water Resources Department issues a permit to me.
- If I get a permit, I must not waste water.
- If development of the water use is not according to the terms of the permit, the permit can be canceled.
- The water use must be compatible with local comprehensive land use plans.
- Even if the Department issues a permit to me, I may have to stop using water to allow senior water right holders to get water they are entitled to, and

I swear that all information provided in this application is true and correct to the best of my knowledge:

Patricia Rind for Cala Farms 9-15-07
Signature of Applicant (If more than one applicant, all must sign.) Date

Before you submit your application be sure you have:

- Answered each question completely.
- Attached a legible map which includes township, range, section, quarter/quarter and tax lot number.
- Included a Land Use Information Form or receipt stub signed by a local official.
- Included the legal description of all the property involved with this application. You may supply a copy of the deed, land sales contract, or title insurance policy, to meet this requirement.
- Included a check payable to the Oregon Water Resources Department for the appropriate amount. The Department's fee schedule can be found at www.wrd.state.or.us or call (503) 986-0900.



Oregon Water Resources Department

FORM I FOR IRRIGATION WATER USE

1. Please indicate whether you are requesting a primary or supplemental irrigation water right.

Primary Supplemental

If supplemental, please indicate the number of acres that will be irrigated for each type of use.

Primary: 131.57 Acres

Secondary: _____ Acres

List the permit or certificate number of the primary water right: No. _____

2. Please list the anticipated crops you will grow and whether you will be irrigating them for a full or partial season:

- | | | |
|----------------------|--------------------------------------|---|
| 1. <u>grass seed</u> | <input type="checkbox"/> Full season | <input checked="" type="checkbox"/> Partial season (from: <u>April</u> to <u>July</u>) |
| 2. _____ | <input type="checkbox"/> Full season | <input type="checkbox"/> Partial season (from: _____ to _____) |
| 3. _____ | <input type="checkbox"/> Full season | <input type="checkbox"/> Partial season (from: _____ to _____) |
| 4. _____ | <input type="checkbox"/> Full season | <input type="checkbox"/> Partial season (from: _____ to _____) |

3. Indicate the maximum total number of acre-feet you expect to use in an irrigation season:

_____ acre-feet
(1 acre-foot equals 12 inches of water spread over 1 acre, or 43,560 cubic feet, or 325,851 gallons.)

4. How will you schedule your applications of water? Will you be applying water in the evenings, twice a week, daily?

- | | |
|--|---|
| <input type="checkbox"/> Daily during daytime hours | <input type="checkbox"/> Daily during nighttime hours |
| <input checked="" type="checkbox"/> Two or three times weekly during daytime | <input type="checkbox"/> Two or three times weekly during nighttime |
| <input type="checkbox"/> Weekly, during daytime hours | <input type="checkbox"/> Weekly, during nighttime hours |
| <input type="checkbox"/> Other, explain: _____ | |

RECEIVED

Last revision: October 31, 1996

SEP 18 2007

WATER RESOURCES DEPT
SALEM, OREGON

G-16930

LINN 57202

STATE OF OREGON
WATER SUPPLY WELL REPORT
(as required by ORS 537.765)

WELL I.D. # L 94201

START CARD # 181620

Instructions for completing this report are on the last page of this form.

(1) LAND OWNER Wirth Farms Inc. Well Number 2491
Name Wirth Farms Inc.
Address 31595 Driver Rd.
City Tangent State OR Zip 97389

(2) TYPE OF WORK New Well
 Deepening Alteration (repair/recondition) Abandonment Conversion

(3) DRILL METHOD
 Rotary Air Rotary Mud Cable Auger Cable Mud
 Other

(4) PROPOSED USE
 Domestic Community Industrial Irrigation
 Thermal Injection Livestock Other

(5) BORE HOLE CONSTRUCTION Special Construction: Yes No
Depth of Completed Well 114 ft.
Explosives used: Yes No Type _____ Amount _____

BORE HOLE			SEAL			
Diameter	From	To	Material	From	To	Sacks or Pounds
10"	0'	25'	Bentonite	0'	25'	27 Sacks
8"	25'	180'				

How was seal placed: Method A B C D E
 Other Bentonite placed @ 1 sack per 5 min rate
Backfill placed from _____ ft. to _____ ft. Material _____
Gravel placed from _____ ft. to _____ ft. Size of gravel _____

(6) CASING/LINER
Casing: Diameter 8" From 0' To 114' Gauge 1.250 Steel Plastic Welded Threaded
Liner: None

Drive Shoe used Inside Outside None
Final location of shoe(s) _____

(7) PERFORATIONS/SCREENS
 Perforations Method Air Perforator
 Screens Type _____ Material _____

From	To	Slot Size	Number	Diameter	Tele/pipe size	Casing	Liner
48'	75'	2x2"	160			<input checked="" type="checkbox"/>	<input type="checkbox"/>

(8) WELL TESTS: Minimum testing time is 1 hour
 Pump Bailor Air Flowing Artesian
Yield gal/min 200+ GPM Drawdown _____ Drill stem at 114' Time 1 HR

Temperature of water 56° Depth Artesian Flow Found _____
Was a water analysis done? Yes By whom _____
Did any strata contain water not suitable for intended use?
 Salty Odor Colored Other _____
Depth of strata: _____

(9) LOCATION OF WELL (legal description)
County Linn
Tax Lot 1833 Lot _____
Township 135 N or S Range 03W E or W WM
Section 07 NE 1/4 NE 1/4

Lat _____ " or _____ (degrees or decimal)
Long _____ " or _____ (degrees or decimal)

Street Address of Well (or nearest address) Boston Mills Rd
Shedd, OR

(10) STATIC WATER LEVEL
10' ft. below land surface. Date 4-27-06
_____ ft. below land surface. Date _____
Artesian pressure _____ lb. per square inch Date _____

(11) WATER BEARING ZONES
Depth at which water was first found 48'

From	To	Estimated Flow Rate	SWL
48'	75'	200+ GPM	10'

(12) WELL LOG Ground Elevation _____

Material	From	To	SWL
Topsoil	0	1	
Brown clay	1	19	
Brown sand & gravel	19	50	
Black gravel & sand	50	75	
Blue clay	75	103	
Blue clay w/ sand	103	120	
Blue clay	120	138	
Brown clay	138	153	
Blue clay	153	180	

No Water Found In Clays Below 114'

Date Started 4-25-06 Completed 4-27-06

(unbonded) Water Well Constructor Certification
I certify that the work I performed on the construction, deepening, alteration, or abandonment of this well is in compliance with Oregon water supply well construction standards. Materials used and information reported above are true to the best of my knowledge and belief.

WWC Number _____ Date _____
Signed _____

(bonded) Water Well Constructor Certification
I accept responsibility for the construction, deepening, alteration, or abandonment work performed on this well during the construction dates reported above. All work performed during this time is in compliance with Oregon water supply well construction standards. This report is true to the best of my knowledge and belief.

WWC Number 751 Date 4-28-06
Signed Donald J. Jovins
Mid Valley Drilling Inc

SEP 18 2007

RECEIVED
JUN 01 2006
WATER RESOURCES DEPT
SALEM, OREGON

WATER RESOURCES DEPT
SALEM, OREGON

FIRST COPY - CONSTRUCTOR SECOND COPY - CUSTOMER 06/16/2004

G-16930

LINN 50300

RECEIVED

WELL ID # L01254

STATE OF OREGON WATER SUPPLY WELL REPORT

JUN 10 1996

WATER RESOURCES DEPT (START CARD) # 92328

Instructions for completing this report are on the last page of this form.

SALEM, OREGON

(1) OWNER: Gary L. Weaver Well Number 2972 Address 29822 Ashburn Lane City Shedd State OR Zip 97377

(9) LOCATION OF WELL by legal description: County LINN Township 13 N or S Range 3 E or W Section 7 NW 1/4 SE 1/4 Tax Lot 00202 Street Address of Well 29822 Ashburn Lane Shedd, OR 97377

(2) TYPE OF WORK: [X] New Well [] Deepening [] Alteration [] Abandonment

(3) DRILL METHOD: [X] Rotary Air [] Rotary Mud [] Cable [] Auger [] Other

(4) PROPOSED USE: [X] Domestic [] Community [] Industrial [] Irrigation [] Thermal [] Injection [] Livestock [] Other

(5) BORE HOLE CONSTRUCTION: Special Construction approval [] Yes [X] No Depth of Completed Well 60 ft. Explosives used [] Yes [X] No

Table with columns: HOLE Diameter, From, To, Material, SEAL From, To, Sacks or pounds. Row 1: 10, 0, 20, Bentonite, 0, 20, 9 sacks. Row 2: 6, 0, 60, Bore.

How was seal placed: Method [] A [] B [X] C [] D [] E [] Other Backfill placed from ft. to ft. Material Gravel placed from ft. to ft. Size of gravel

(6) CASING/LINER: Table with columns: Diameter, From, To, Gauge, Steel, Plastic, Welded, Threaded. Casing: 6, #2, 58, 250, [X], [], [X], []. Liner: NONE

Final location of shoe(s) 58'

(7) PERFORATIONS/SCREENS: Table with columns: From, To, Slot size, Number, Diameter, Tele/pipe size, Casing, Liner. All cells are empty or marked NONE.

(8) WELL TESTS: Minimum testing time is 1 hour

Table for well tests with columns: Yield gal/min, Drawdown, Drill stem at, Time. Row 1: 50gpm, [], 50', 1 hr.

Temperature of water 56° Depth Artesian Flow Found Was a water analysis done? [] Yes [] No Did any strata contain water not suitable for intended use? [] Too little [] Salty [] Muddy [] Odor [] Colored [] Other Depth of strata: SEP 18 2007

(10) STATIC WATER LEVEL: 12 ft. below land surface. Date 5-22-96 Artesian pressure lb. per square inch. Date

(11) WATER BEARING ZONES: Depth at which water was first found 55

Table with columns: From, To, Estimated Flow Rate, SWL. Row 1: 55, 60, 50gpm, 12

(12) WELL LOG: Ground Elevation

Table for well log with columns: Material, From, To, SWL. Rows: Topsoil (0-1), Brown Clay (1-25), Brown Silt & Gravel (25-30), Cemented Gravel (30-55), Sand & Gravel (55-60)

Date started 5-22-96 Completed 5-22-96

(unbonded) Water Well Constructor Certification: I certify that the work I performed on the construction, alteration, or abandonment of this well is in compliance with Oregon water supply well construction standards. Signed [Signature] WWC Number 1279 Date 6/4/96

(bonded) Water Well Constructor Certification: I accept responsibility for the construction, alteration, or abandonment work performed on this well during the construction dates reported above. Signed [Signature] WWC Number 514 Date 6/3/96

G-16930

STATE OF OREGON
WATER WELL REPORT
 (as required by ORS 537.765)

LINN
 11802

RECEIVED

AUG 29 1988

3439

135/3W/7 ac

(1) OWNER: Name GEARY WEAVER Well Number: WATER RESOURCES
 Address ASH BURN LANE SALEM, OREGON OR 97301
 City SALEM State OREGON Zip 97301

LOCATION OF WELL by legal description:
 County LINN Latitude _____ Longitude _____
 Township 13S Nor S, Range 3W E or W, WM.
 Section 7 SW NE
 Tax Lot _____ Lot _____ Block _____ Subdivision _____
 Street Address of Well (or nearest address) ASH BURN LANE
SALEM, OREGON

(2) TYPE OF WORK:
 New Well Deepen Recondition Abandon

(3) DRILL METHOD:
 Rotary Air Rotary Mud Cable
 Other _____

(4) PROPOSED USE:
 Domestic Community Industrial Irrigation
 Thermal Injection Other _____

(5) BORE HOLE CONSTRUCTION:
 Special Construction approval Yes No Depth of Completed Well 195 ft.
 Explosives used Yes No Type _____ Amount _____

HOLE		SEAL		Amount	
Diameter	From	To	Material	From	To
14"	0	18	RG-TONITE	0	18
8"	18	195			17

How was seal placed: Method A B C D E
 Other Bentonite Crumbles (Dry)
 Backfill placed from _____ ft. to _____ ft. Material _____
 Gravel placed from _____ ft. to _____ ft. Size of gravel _____

(6) CASING/LINER:

Diameter	From	To	Gauge	Steel	Plastic	Welded	Threaded
8"	7	180	250	<input checked="" type="checkbox"/>	<input type="checkbox"/>	<input checked="" type="checkbox"/>	<input type="checkbox"/>
Liner: <u>None</u>							

(7) PERFORATIONS/SCREENS:
 Perforations Method mills knife
 Screens Type _____ Material _____

From	To	Slot size	Number	Diameter	Tele/pipe size	Casing	Liner
29'	40'	1/4x4	60			<input checked="" type="checkbox"/>	<input type="checkbox"/>
105'	118'	1/4x4	60			<input checked="" type="checkbox"/>	<input type="checkbox"/>

(8) WELL TESTS: Minimum testing time is 1 hour
 Pump Bailer Air Flowing Artesian
 Yield gal/min 75 Drawdown 0 Drill stem at _____ Time 1 hr.

Temperature of water 57° Depth Artesian _____
 Was a water analysis done? Yes By whom _____
 Did any strata contain water not suitable for intended use? Too little
 Salty Muddy Odor Colored Other _____
 Depth of strata: _____

(10) STATIC WATER LEVEL:
14 ft. below land surface. Date 8/17/88
 Artesian pressure _____ lb. per square inch. Date _____

(11) WATER BEARING ZONES:

Depth at which water was first found 40'

From	To	Estimated Flow Rate	SWL
29'	40'	30 gpm	
105'	118'	40 gpm	
195'		50 gpm	

(12) WELL LOG: Ground elevation _____

Material	From	To	SWL
BROWN SOIL	0	4	
BROWN CLAY	4	29	
BROWN CLAY & GRAVEL	29	40	
BROWN SAND SILT GRAVEL	40	52	
Blue CLAY & GRAVEL	52	78	
Blue CLAY	78	91	
BROWN CLAY	91	96	
SANDY BLUE CLAY	96	105	
LAYERED Blue SAND, GRAVEL & Blue CLAY	105	118	
Blue CLAY	118	131	
BLACK SAND (HEAVING)	131	136	
BROWN CLAY	136	118	
Blue CLAY	180	195	
COARSE Blue SAND	195		
Blue CLAY	195	203	
BROWN CLAY	203	206	

Date started 8/11/88 Completed 8/17/88
 (unbonded) Water Well Constructor Certification:
 I certify that the work I performed on the construction, alteration, or abandonment of this well is in compliance with Oregon well construction standards. Materials used and information reported above are true to my best knowledge and belief.
 Signed _____ WWC Number _____ Date _____

(bonded) Water Well Constructor Certification:
 I accept responsibility for the construction, alteration, or abandonment work performed on this well during the construction dates reported above. all work performed during this time is in compliance with Oregon well construction standards. This report is true to the best of my knowledge and belief.
 Signed Pat Riddem WWC Number 675 Date 8/18/88

RECEIVED

SEP 18 2007

G-16930

RECEIVED

SEP 18 2007
WATER RESOURCES DEPT
SALEM, OREGON

12S	3W	31	NWSE	600	EFU	Used	Irrigate 8 acres	0
12S	3W	31	NESE	600	EFU	Used	Irrigate 25 acres	0
12S	3W	31	SWSE	600	EFU	Used	Irrigate 7 acres	0
12S	3W	31	SESE	600	EFU	Used	Irrigate 40 acres	0
12S	3W	31	NWNE	600	EFU	Used	Irrigate 1 acre	0
12S	3W	31	NENE	600	EFU	Used	Irrigate 8 acres	0
12S	3W	31	NWSW	600	EFU	Used	Irrigate 23 acres	0
12S	3W	31	NESW	600	EFU	Used	Irrigate 5 acres	0
12S	3W	31	SWSW	600	EFU	Used	Irrigate 10 acres	0
12S	3W	31	SESW	600	EFU	Used	Irrigate 3.75 acres	0
MF95- 261	12S	3W	31	600		TOTAL 130.75 acres	130.75 acres	0 acres
12S	3W	32	SWSW	200	EFU	Used	Irrigate 21 acres	0
12S	3W	32	SESW	200	EFU	Used	Irrigate 1.5 acres	0
12S	3W	32	NWNW	200	EFU	Used	Irrigate 3.5 acres	0
12S	3W	32	NENW	200	EFU	Used	Irrigate 15.68 acres	0
MF1049- 296	12S	3W	32	200		TOTAL 42.68 acres	42.68 acres	0 acres
					DIVERSION 6	TOTAL 383.94 acres	383.94 acres	0 acres
WELL 1 (60 & 61)								
Township	Range	Section	¼ ¼	Tax Lot#	Designation	Water to be:	Proposed Land Use: * = additional acreage	Current Rights (# of acres)
13S	3W	7	NENW	203	EFU	Used	Irrigate 8.46 acres	0

RECEIVED

SEP 18 2007

WATER RESOURCES DEPT
SALEM OREGON

13S	3W	7	NWNE	203	EFU	Used	Irrigate 39.54 acres	0	
13S	3W	7	NENE	203	EFU	Used	Irrigate 1.68 acres	0	
13S	3W	7	SWNE	203	EFU	Used	Irrigate 12.87 acres	0	
13S	3W	7	SENE	203	EFU	Used	Irrigate .13 acres	0	
MF1028- 282	13S	3W	7		203		TOTAL 62.68 acres	62.68 acres	0 acres
MF1044- 296	13S	3W	7	SWNE	202	EFU	Used	Irrigate 18.65 acres	0
	13S	3W	7	SENE	202	EFU	Used	Irrigate 34.35 acres	0
	13S	3W	7	NENE	202	EFU	Used	Irrigate 11 acres	0
	13S	3W	7	NWSE	202	EFU	Used	Irrigate 4.43 acres	0
	13S	3W	7	NWNE	202	EFU	Used	Irrigate .46 acres	0
MF1031-425	13S	3W	7		202		TOTAL 68.89 acres	68.89 acres	0 acres
						WELL 1	TOTAL 131.57 acres	131.57 acres	0 acres
	DIVERSION 7 (62,63,67, 73)								
	Township	Range	Section	¼ ¼	Tax Lot#	Designation	Water to be:	Proposed Land Use: * = additional acreage	Current Rights (# of acres)
	13S	3W	7	SWNE	200	EFU	Used	Irrigate 9.35 acres	0
	13S	3W	7	NWSE	200	EFU	Used	Irrigate 36 acres	0
	13S	3W	7	SWSE	200	EFU	Used	Irrigate 40 acres	0
MF1031- 423	13S	3W	7		200		TOTAL 85.35 acres	85.35 acres	0 acres
	13S	3W	7	NESW	400	EFU	Used	Irrigate 20 acres	0
	13S	3W	7	NWSW	400	EFU	Used	Irrigate 8.33 acres	0

AUTHORIZED AGENT FORM

I (We) David and Lisa Goracke, hereby authorize Patti Robb to act as my (our) agent for application of ground or surface water rights for my (our) property located at 12S-4W-36-600, 13S-3W-6-500, 12S-3W-32-200, 13S-3W-7-203, and 13S-3W-7-202.

David P. Goracke
Property Owner(s) Signature

9/1/07
Date

Lisa Goracke
Property Owner(s) Signature

9/1/07
Date

Patti Robb
Agent Signature

9-14-07
Date

RECEIVED

SEP 18 2007

WATER RESOURCES DEPT
SALEM OREGON

G-16930



Oregon

Theodore R. Kulongoski, Governor

Water Resources Department

North Mall Office Building
725 Summer Street NE, Suite A
Salem, OR 97301-1266
503-986-0900
FAX 503-986-0904

October 16, 2006

Patti Robb
PO Box 41
Shedd OR 97377

Ms. Robb,

In response to your request, I have researched water right records for the properties for which you sent tax information. My search found the records indicated in the table on the back of this page.

The following definitions apply to the contents in the "Stage" column of the table:

Application: An application for a water use permit which is awaiting a final decision by the Department. This belongs to the applicant.

Permit: An authorization to use water. Water must be used under a permit and the permittee must make proof of that use before a final water right certificate is issued. This belongs to the permittee.

Certificate: A final water right certificate issued to the landowner after they make use under a permit. This belongs to the landowner; ownership of the water right is transferred with the property.

GR Claim: This is a ground water registration claim for a use of ground water that began prior to 1955. At some point, a court will decide whether a water right exists; in the meantime, the landowner may legally use water, and the Department will not regulate for or against the use.

You may gather further information about each of these rights including document images in some cases, at <http://www.wrd.state.or.us/OWRD/WR/wris.shtml>. Your receipt for fees paid is enclosed. If you have any questions, please feel free to call me at 503-986-0813.

Sincerely,

Mr. Cory C. Engel
Water Right Application Caseworker

Anita
(503) 986-0815

RECEIVED

SEP 18 2007

WATER RESOURCES DEPT
SALEM, OREGON

BEFORE THE WATER RESOURCES DIRECTOR OF OREGON

MARION COUNTY

IN THE MATTER OF THE CANCELLATION)
OF CERTAIN PERMITS TO APPROPRIATE) ORDER
WATER UNDER THE PROVISIONS OF ORS)
537.260)


The time within which the appropriations under the following water right permit(s) should have been perfected has expired. The owners of such permit(s) have failed or refused within the period of three months thereafter to submit proof of the completion of such appropriations as required by ORS 537.260. Notices have been addressed to each of the owners of said permit(s) by certified mail in accordance with the provisions of ORS 537.260 and ORS 174.160. The owners of such permit(s) have failed or refused to submit proof of the completion of the appropriations under the terms and conditions of their respective permit(s), although the sixty-day time limits allowed in such notices has elapsed.

PERMITS TO USE GROUNDWATER:

<u>Name</u>	<u>Basin No.</u>	<u>WM Dist.</u>	<u>Application No.</u>	<u>Permit No</u>
Gary L. and Aundria S. Weaver	2	2	G-12844	G-11731

Proof of appropriation of water under the terms and conditions of the permit(s) listed has not been made to the satisfaction of the WATER RESOURCES DIRECTOR as required under ORS 537.260.

Dated at Salem, Oregon this 1 day of Dec., 2003.


Paul R. Cleary
Director

Special Order Volume 58 Page 229

This is a final order in other than contested case. Pursuant to ORS 536.075 and OAR 137-004-080 and OAR 690-01-005 you may either petition the Director for reconsideration of this order or petition for judicial review of this order. As provided in ORS 536.075, this order is subject to judicial review under ORS 183.484. Any petition for judicial review of this order must be filed within the 60 day time period specified by ORS 183.484(2).

RECEIVED

SEP 18 2007

WATER RESOURCES DEPT
SALEM, OREGON

G-16930

STATE OF OREGON

COUNTY OF LINN

PERMIT TO APPROPRIATE THE PUBLIC WATERS

THIS PERMIT IS HEREBY ISSUED TO

GARY L. AND AUNDRIA S. WEAVER
29822 ASHBURN LANE
SHEDD, OREGON 97377

503-491-3920

to use the waters of A WELL in the CALAPOOIA RIVER BASIN for IRRIGATION OF 67.68 ACRES.

This permit is issued approving Application G-12844. The date of priority is MARCH 30, 1992. The use is limited to not more than 120 GALLONS PER MINUTE, or its equivalent in case of rotation, measured at the well.

The well is located as follows:

SW 1/4 NE 1/4, SECTION 7, T 13 S, R 3 W, W.M.; 1718 FEET SOUTH AND 1560 FEET WEST FROM THE NE CORNER OF SECTION 7.

The amount of water used for irrigation under this right, together with the amount secured under any other right existing for the same lands, is limited to a diversion of ONE-EIGHTIETH of one cubic foot per second (or its equivalent) and 2.5 acre-feet for each acre irrigated during the irrigation season of each year. The period of allowed use is March 1 through October 31.

The use shall conform to such reasonable rotation system as may be ordered by the proper state officer.

A description of the proposed place of use under this permit is as follows:

NE 1/4 NE 1/4	2.64 ACRES
NW 1/4 NE 1/4	39.54 ACRES
SW 1/4 NE 1/4	16.91 ACRES
NE 1/4 NW 1/4	8.46 ACRES
SE 1/4 NW 1/4	0.13 ACRE

SECTION 7

TOWNSHIP 13 SOUTH, RANGE 3 WEST, W.M.

The well shall be constructed in accordance with the General Standards for the Construction and Maintenance of Water Wells in Oregon. The works shall be equipped with a usable access port, and may also include an air line and pressure gauge adequate to determine water level elevation in the well at all times.

Measurement, recording and reporting conditions:

- A. Before water use may begin under this permit, the permittee shall install a meter or other suitable measuring device as approved by the Director. The permittee shall maintain the meter or measuring device in good working order.
- B. The permittee shall allow the watermaster access to the meter or measuring device; provided however, where the meter or measuring device is located within a private structure, the watermaster shall request access upon reasonable notice.

Application G-12844

Water Resources Department

PERMIT G-11731

Cancel Vol 58 pg 229

Cancelled by Special order Vol. 58 pg 229

RECEIVED

SEP 18 2007

WATER RESOURCES DEPT
SALEM, OREGON

G-11 09312

- C. The Director may require the permittee to keep and maintain a record of the amount (volume) of water used and may require the permittee to report water use on a periodic schedule as established by the Director. In addition, the Director may require the permittee to report general water use information, the periods of water use and the place and nature of use of water under the permit. The Director may provide an opportunity for the permittee to submit alternative reporting procedures for review and approval.

Prior to receiving a certificate of water right, the permit holder shall submit the results of a pump test meeting the department's standards, to the Water Resources Department. The Director may require water level or pump test results every ten years thereafter.

Actual construction work shall begin on or before May 10, 1995 and shall be completed on or before October 1, 1996. Complete application of the water shall be made on or before October 1, 1997.

Failure to comply with any of the provisions of this permit may result in action including, but not limited to, restrictions on the use, civil penalties, or cancellation of the permit.

This permit is for beneficial use of water without waste. The water user is advised that new regulations may require use of best practical technologies or conservation practices to achieve this end.

By law, the land use associated with this water use must be in compliance with statewide land-use goals and any local acknowledged land-use plan.

The use of water shall be limited when it interferes with any prior surface or ground water rights.

The Director of the Water Resources Department has found that the proposed use of water described by this permit, as conditioned, will not impair or be detrimental to the public interest.

Issued this date, May 10, 1994.

/s/ A. REED MARBUT

Water Resources Department
Martha O. Pagel
Director

RECEIVED

SEP 18 2007

WATER RESOURCES DEPT
SALEM, OREGON



Oregon Water Resources Department
Land Use Information Form

THIS FORM IS NOT REQUIRED IF: 1) water is to be diverted, conveyed, and/or used only on federal lands; or 2) the application is for a water-right transfer, allocation of conserved water, exchange, permit amendment, or ground water registration modification, and all of the following apply: a) only the place of use is proposed for change, b) there are no structural changes, c) the use of water is for irrigation, and d) the use is located in an irrigation district or exclusive farm-use zone.

Applicant Name: Cala Furms
Mailing Address: 31144 Wirth Rd
City: Tangent State: OR Zip: 97138 Day Phone: (541) 908-5222

This application is related to a Measure 37 claim. [] Yes [X] No

A. Land and Location

Please include the following information for all tax lots where water will be diverted (taken from its source), conveyed (transported), or used. Applicants for municipal use, or irrigation uses within irrigation districts may substitute existing and proposed service-area boundaries for the tax-lot information requested below.

Table with 8 columns: Township, Range, Section, 1/4, Tax Lot #, Plan Designation (e.g. Rural Residential/RR-5), Water to be: (Diverted, Conveyed, Used), Proposed Land Use.

see attached

List all counties and cities where water is proposed to be diverted, conveyed, or used. Linn

B. Description of Proposed Use

Type of application to be filed with the Water Resources Department:

- [X] Permit to Use or Store Water [] Water-Right Transfer [] Exchange of Water
[] Allocation of Conserved Water [] Limited Water Use License
[] Permit Amendment or Ground Water Registration Modification

Source of water: [] Reservoir/Pond [X] Ground Water [X] Surface Water (name) Calapooia River & Spoon Creek

Estimated quantity of water needed: 263,778 cubic feet per second [] gallons per minute [] acre-feet

Intended use of water: [X] Irrigation [] Commercial [] Industrial [] Domestic for household(s)
[] Municipal [] Quasi-municipal [] Instream [] Other

Briefly describe: Seasonal Irrigation (March-July) of 3,297.23 acres (EPU). 135-30-7-203 & 202 (131.57 acres) for ground water (well). All else listed (3,115.66 acres) for surface water (Calapooia River & Spoon Creek)

Note to applicant: If the Land Use Information Form cannot be completed while you wait, please have a local government representative sign the receipt below and include it with the application filed with the Water Resources Department.

Receipt for Request for Land Use Information

State of Oregon
Water Resources Department
725 Summer Street NE, Suite A
Salem, OR 97301-1266

RECEIVED

SEP 18 2007

WATER RESOURCES DEPT
SALEM, OREGON

G-16930

For Local Government Use Only

The following section must be completed by a planning official from each county and city listed unless the project will be located entirely within the city limits. In that case, only the city planning agency must complete this form.

This deals only with the local land-use plan. Do not include approval for activities such as building or grading permits.

Please check the appropriate box below and provide the requested information

Land uses to be served by proposed water uses (including proposed construction) are allowed outright or are not regulated by your comprehensive plan. Cite applicable ordinance section(s): 928.310

Land uses to be served by proposed water uses (including proposed construction) involve discretionary land-use approvals as listed in the table below. (Please attach documentation of applicable land-use approvals which have already been obtained. Record of Action/land-use decision and accompanying findings are sufficient.)

If approvals have been obtained but all appeal periods have not ended, check "Being pursued".

Type of Land-Use Approval Needed (e.g. plan amendments, rezones, conditional-use permits, etc.)	Cite Most Significant, Applicable Plan Policies & Ordinance Section References	Land-Use Approval:	
		<input type="checkbox"/> Obtained <input type="checkbox"/> Denied	<input type="checkbox"/> Being pursued <input type="checkbox"/> Not being pursued
		<input type="checkbox"/> Obtained <input type="checkbox"/> Denied	<input type="checkbox"/> Being pursued <input type="checkbox"/> Not being pursued
		<input type="checkbox"/> Obtained <input type="checkbox"/> Denied	<input type="checkbox"/> Being pursued <input type="checkbox"/> Not being pursued
		<input type="checkbox"/> Obtained <input type="checkbox"/> Denied	<input type="checkbox"/> Being pursued <input type="checkbox"/> Not being pursued
		<input type="checkbox"/> Obtained <input type="checkbox"/> Denied	<input type="checkbox"/> Being pursued <input type="checkbox"/> Not being pursued

Local governments are invited to express special land-use concerns or make recommendations to the Water Resources Department regarding this proposed use of water below, or on a separate sheet.

Agricultural uses allowed outright.

Name: Robert T. Wheelon Title: SENIOR PLANNER
 Signature: ROBERT WHEELDON Phone: 541-967-3816 Date: 8/10/07
 Government Entity: Linn County PLANNING & BUILDING DEPT.

Note to local government representative: Please complete this form or sign the receipt below and return it to the applicant. If you sign the receipt, you will have 30 days from the Water Resources Department's notice date to return the completed Land Use Information Form or WRD may presume the land use associated with the proposed use of water is compatible with local comprehensive plans.

Receipt for Request for Land Use Information

Applicant name: _____
 City or County: _____ Staff contact: _____
 Signature: _____ Phone: _____ Date: _____

RECEIVED

SEP 18 2007

WATER RESOURCES DEPT
SALEM, OREGON

Lot #
202

AFTER RECORDING, RETURN TO:
Edward F. Schmitz
P.O. Box 667
Albany, OR 97521-0219

VOL 1031 PAGE 425

UNTIL A CHANGE IS REQUESTED,
ALL TAX STATEMENTS
SHOULD BE SENT TO:
David P. Goracke & Lisa A. Goracke
c/o Cala Farms, Inc.
31144 Wirth Road
Tangent, OR 97389

STATUTORY WARRANTY DEED

DAVID P. GORACKE and LISA A. GORACKE as to an undivided one-half, GRANTOR, conveys and warrants to DAVID P. GORACKE and LISA A. GORACKE as GRANTEE, the following-described real property, free of encumbrances except as specifically set forth herein:

The purpose of this deed is to consolidate Parcel 5 and Parcel 6 legal descriptions into one legal description pursuant to Linn County Planning Department Case No. PLA-30-96.

Parcel V

Beginning at a point on the South line of and North 89°56'40" East a distance of 560.00 feet from the Southwest corner of the Northeast quarter of Section 7 in Township 13 South and Range 3 West of the Willamette Meridian in Linn County, Oregon; and running thence North 25°49'40" West a distance of 1031.68 feet; thence North 89°52'15" East 1025.20 feet; then North 17°08'00" East 1424.78 feet to the Southerly right-of-way of Market Road No. 13; thence South 45°51'45" East 232.45 feet; thence southeasterly along a 746.20 foot radius curve left 521.82 feet (the long chord of which bears South 65°53'45" East 511.26 feet; thence South 0°28'05" East 1920.30 feet to the South line of said Northeast quarter; thence South 89°56'40" West 1644.68 feet to the true place of beginning.

Subject to: All easements, covenants, restrictions, taxes and conditions of record.

Parcel VI

Beginning at the Northwest corner of the Robert Elder Donation Land Claim No. 51; said corner being marked by a 1/4 inch iron pipe, thence south 89°50'49" West, along the North line of the Southeast quarter of Section 7 in Township 13 South, Range 3 West of the Willamette Meridian 34.98 feet to a 5/8 inch iron rod, The True Point of Beginning, thence south 88°55'35" West along said North line, 800.73 feet to a 5/8 inch iron rod, thence south 39°49'27" East, 288.49 feet to a 5/8 inch iron rod, thence south 60°22'36" East, 750.46 feet to a 5/8 inch iron rod on the West line of said Donation Land Claim No. 51, thence North 00°08'17" West along said Donation Land Claim line 41.37 feet to a 5/8 inch iron rod, thence North 79°57'05" West, 35.40 feet to a 5/8 inch iron rod, thence North 00°09'17" West 465.97 feet to the True Point of Beginning as shown on the record of survey entitled "Property Line Adjustment for David P. & Lisa A. Goracke" dated October 15, 1998, County Survey No. 99

Subject to: All easements, covenants, restrictions, taxes and conditions of record

The true consideration for this conveyance is \$0.00.

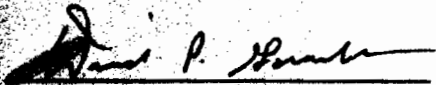
THIS INSTRUMENT WILL NOT ALLOW USE OF THE PROPERTY DESCRIBED IN THIS INSTRUMENT IN VIOLATION OF APPLICABLE LAND USE LAWS AND REGULATIONS. BEFORE SIGNING OR ACCEPTING THIS INSTRUMENT, THE PERSON ACQUIRING FEE TITLE TO THE PROPERTY SHOULD CHECK WITH THE APPROPRIATE CITY OR COUNTY PLANNING DEPARTMENT TO VERIFY APPROVED USES AND TO DETERMINE ANY LIMITS ON LAWSUITS AGAINST FARMING OR FOREST PRACTICES AS DEFINED IN ORS 30.930.

DATED this 14 day of April, 1999.

RECEIVED

SEP 18 2007

WATER RESOURCES DEPT
SALEM, OREGON


DAVID P. GORACKE, Grantor


LISA A. GORACKE, Grantor

G-116930

After Recording Return to:
299112
Admitts

203
Lot #

VO: 1028 PAGE 282

Grantor: GORACKE

Grantee: GORACKE

AFTER RECORDING RETURN TO:
LISA AND DAVID GORACKE
C/O CALA FARMS, INC.
31144 Wirth Road
Tangent, OR 97389

BARGAIN SALE DEED

KNOW ALL MEN BY THESE PRESENTS, That LISA A. GORACKE

, herein called grantor,
for the consideration herein stated, does hereby grant, bargain, sell and convey
unto DAVID P. GORACKE AND LISA A. GORACKE, each as to an undivided one-half (1/2)**
herein called grantee, and unto grantee's heirs, successors and assigns all of
that certain real property with the tenements, hereditaments and appurtenances
thereunto belonging or in anywise appertaining, situated in the County of
Linn, State of Oregon, described as follows, to wit:
**interest, as tenants in common, and not as joint tenants with right of survivorship

SEE ATTACHED EXHIBIT A.

THIS INSTRUMENT WILL NOT ALLOW USE OF THE PROPERTY DESCRIBED IN THIS INSTRUMENT
IN VIOLATION OF APPLICABLE LAND USE LAWS AND REGULATIONS. BEFORE SIGNING OR
ACCEPTING THIS INSTRUMENT, THE PERSON ACQUIRING FEE TITLE TO THE PROPERTY
SHOULD CHECK WITH THE APPROPRIATE CITY OR COUNTY PLANNING DEPARTMENT TO VERIFY
APPROVED USES AND TO DETERMINE ANY LIMITS ON LAWSUITS AGAINST FARMING OR FOREST
PRACTICES AS DEFINED IN ORS 30.930.

To Have and to Hold the same unto the said grantee and grantee's heirs,
successors and assigns forever.

The true and actual consideration paid for this transfer, stated in terms
of dollars, is \$ none.

However, the actual consideration consists of or includes other property
or value given or promised is the whole / part of the consideration.

In construing this deed and where the context so requires, the singular
includes the plural and grammatical changes shall be implied to make the provisions
hereof apply equally to corporations and to individuals.

In Witness Whereof, the grantor has executed this instrument this 9 day
of April, 19 99; if a corporate grantor, it has caused its
name to be signed and its seal affixed by an officer or other person duly author-
ized to do so by order of its board of directors.


Tax statements shall be mailed to: No change

Lisa A. Goracke
LISA A. GORACKE

STATE OF Oregon ss. April 19, 19 99
COUNTY OF Linn

Personally appeared the above named LISA A. GORACKE

and acknowledged the foregoing instrument to be her voluntary act.



Before me:
Kristy Riley
Notary Public for Oregon
My commission expires Aug 21, 2000

RECEIVED

SEP 18 2007

WATER RESOURCES DEPT
SALEM, OREGON

After Recording Return To: 600178
299098
Admittance

Exhibit 'A'

II

Beginning on the West line of and North 0°05'23" West 1161.32 feet from the Southwest corner of the Northeast quarter of Section 7 in Township 13 South and Range 1 West of the Willamette Meridian in Linn County, Oregon, and running thence North 18°18'50" West a distance of 1145.00 feet; thence North 16°08'08" West 505.81 feet to the southerly right-of-way of Market Road No. 13; thence North 89°13'00" East 688.74 feet; thence North 89°52'15" East 893.70 feet; thence southeasterly along a 686.20 foot radius curve right 530.16 feet (the long chord of which bears South 67°59'45" East 517.07 feet); thence South 45°31'45" East 260.00 feet; thence South 17°08'00" West 1424.78 feet; thence South 89°52'15" West 1025.20 feet; thence North 29°49'40" West 257.92 feet to the true place of beginning.

SUBJECT TO:

1. 1997-98 taxes, a lien in an amount to be determined, but not yet payable.
2. As disclosed by the assessment and tax roll, the premises herein have been specially assessed for farm use. If the land becomes disqualified for this special assessment under the statutes, an additional tax, plus interest and penalty, will be levied for the number of years in which this special assessment was in effect for the land.
3. The rights of the public in and to that portion of the herein described property lying within the limits of public roads, streets or highways.
4. Rights of the public, riparian owners and of governmental bodies in that portion of the above described property lying below the high water mark of an unnamed creek as to the use of the waters and the natural flow thereof.

STATE OF OREGON
County of Linn

I hereby certify that the attached was received and duly recorded by me in Linn County records.

STEVE BRUCKENMILLER
Linn County Clerk

By *Sm*, Deputy

MF 1028
PAGE 282

40
APR 20 11 10 AM '98

RECEIVED

SEP 18 2007

WATER RESOURCES DEPT
SALEM OREGON