

CHICAGO TITLE

FEB 19 2008

WATER RESOURCES DEPT
SALEM, OREGON

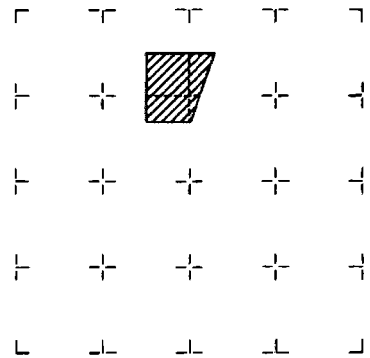
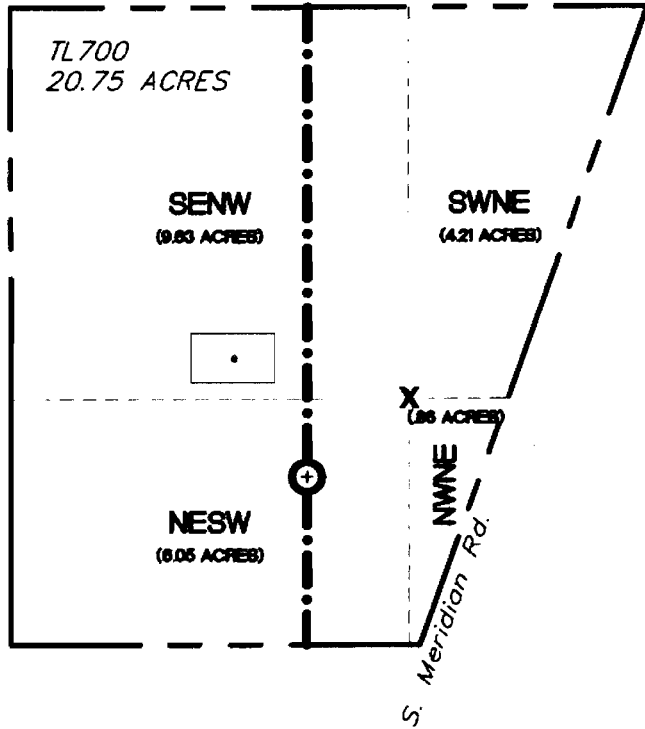
"This plat is for your aid in locating your land with reference to streets and other parcels. While this plat is believed to be correct, the company assumes no liability for any loss occurring by reason of error or omission."

RECEIVED

Map No. 51W01 00700
CHICAGO TITLE INSURANCE COMPANY
10135 S.E. SUNNYSIDE ROAD Suite 200
CLACKAMAS, OREGON 97015

JUN 28 2007

WATER RESOURCES DEPT
SALEM, OREGON



T5S R1W, SECTION 1

LEGEND

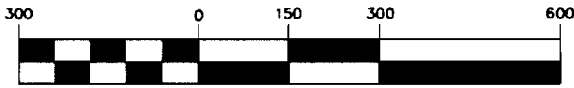
⊕ INDICATES EXISTING WELL LOCATED 125 FT SOUTH AND 150 FT WEST OF "X"

▨ IRRIGATION AREA

—•— PROPOSED 6" WATERLINE L=1050'

□ PROPOSED GROUNDWATER STORAGE, TOTAL VOLUME EQUAL TO 4 ACRE-FT 310 FT WEST SOUTH OF X

GRAPHIC SCALE



(IN FEET)
1 inch = 300 ft.



NOTE: X = C 1/4 *A.H.S.*

**APPLICATION MAP FOR GROUNDWATER RIGHTS
BRANTAN C. WALKER**

TOWNSHIP 5S, RANGE 1W, SECTION 1, TAX LOT 700

RECEIVED

FEB 19 2008

WATER RESOURCES DEPT
SALEM OREGON

App No G-17006