





RECEIVED  
JUL 07 2008  
WATER RESOURCES DEPT  
SALEM, OREGON

**Legend**

-  GID Total Farmed Acres
-  Points of Diversion
-  Pipeline
-  District Boundary

POD #1: 1300 ft. north and 1300 ft east from SW corner Section 25, T13S, R5W, W.M.  
POD #2: 3146 ft north and 1281 ft east from SW corner Section 19, T13S, R4W, W.M.