



Oregon Water Resources Department
 725 Summer Street NE, Suite A
 Salem Oregon 97301-1266
 (503) 986-0900
 www.wrd.state.or.us

Application for a Permit to Use Surface Water

Please type or print in dark ink. If your application is found to be incomplete or inaccurate, we will return it to you. If any requested information does not apply to your application, insert "n/a." Please read and refer to the instructions when completing your application. A summary of review criteria and procedures that are generally applicable to these applications is available at www.wrd.state.or.us/OWRD/PUBS/forms.shtml.

1. APPLICANT INFORMATION

A. Individuals

Applicant: Larry Spencer
First Last

Mailing address: 23056 N Umpqua HWY
Idleyld Park OR 97447
City State Zip

Phone: 541-430-0135
Home Work Other

*Fax: _____ *E-Mail address: _____

B. Organizations

(Corporations, associations, firms, partnerships, joint stock companies, cooperatives, public and municipal corporations)

Name of organization: _____

Name and title of person applying: _____

Mailing address of organization: _____

City State Zip

Phone: _____
Day Evening

*Fax: _____ *E-Mail address: _____

* Optional information

For Department Use		
App. No. _____	Permit No. _____	Date _____

2. SOURCE AND PROPERTY OWNERSHIP

A. The Proposed Source of Water

Provide the commonly used name of the water body from which water will be diverted, and the name of the stream or lake it flows into. If unnamed, say so:

Source 1: North Umpqua River Tributary to: Umpqua River
Source 2: _____ Tributary to: _____
Source 3: _____ Tributary to: _____
Source 4: _____ Tributary to: _____

If any source listed above is stored water that is authorized under a water right permit, certificate, or decree, attach a copy of the document or list the document number (for decrees, list the volume, page and/or decree name). n/a

B. Applications to Use Stored Water


Complete this section if any source listed in item 2A above is stored water.

Do you, or will you, own the reservoir(s) described in item 2A above?

- Yes.
- No. (Please enclose a copy of your written notification to the operator of the reservoir of your intent to file this application, which you should have already mailed or delivered to the operator.)

If *all* sources listed in item 2A are stored water, the Department will review your application using the expedited process provided in ORS 537.147, unless you check the box below. Please see the instruction booklet for more information.

- By checking this box, you are requesting that the Department process your application under the standard process outlined in ORS 537.150 and 537.153, rather than the expedited process provided by ORS 537.147. To file an application under the standard process, you must enclose the following:
 - A copy of a signed non-expired contract or other agreement with the owner of the reservoir (if not you) to impound the volume of water you propose to use in this application.
 - A copy of your written agreement with the party (if any) delivering the water from the reservoir to you.



C. Property Ownership

Do you own all the land where you propose to divert, transport, and use water?

Yes (Skip to section 3 "Water Use.")

No (Please check the appropriate box below.)

I have a recorded easement or written authorization permitting access.

I do not currently have written authorization or easement permitting access.

Written authorization or an easement is not necessary, because the only affected lands I do not own are state-owned submersible lands, and this application is for irrigated and/or domestic use only (ORS 274.040).

You must provide the legal description of: (1) the property from which the water is to be diverted, (2) any property crossed by the proposed ditch, canal or other work, and (3) any property on which the water is to be used as depicted on the map.

List the names and mailing addresses of all affected landowners.

Chris Dobson
14827 Dobbs AVE
Bakersfield Calif. 93312

3. WATER USE

Please read the instruction booklet for more details on "type of use" definitions, how to express how much water you need and how to identify the water source you propose to use. You must fill out a supplemental form for some uses as they require specific information for that type of use.

A. Type(s) of Use(s)

See list of beneficial uses provided in the instructions.

- If your proposed use is **domestic**, indicate the number of households to be supplied with water: 1
- If your proposed use is **irrigation**, please attach **Form I**
- If your proposed use is **mining**, attach **Form R**
- If your proposed use is **municipal or quasi-municipal**, attach **Form M**
- If your proposed use is **commercial/industrial**, attach **Form Q**

B. Amount of Water

Provide the amount of water you propose to use from each source, for each use, in cubic feet-per-second (cfs) or gallons-per-minute (gpm). If the proposed use is from storage, provide the amount in acre-feet (af):

(1 cfs equals 448.8 gpm. 1 acre-foot equals 325,851 gallons or 43,560 cubic feet)

Source	Type of use	Amount	
North Umpqua River	Domestic expanded	0.01	<input checked="" type="checkbox"/> cfs <input type="checkbox"/> gpm <input type="checkbox"/> af
			<input type="checkbox"/> cfs <input type="checkbox"/> gpm <input type="checkbox"/> af
			<input type="checkbox"/> cfs <input type="checkbox"/> gpm <input type="checkbox"/> af
			<input type="checkbox"/> cfs <input type="checkbox"/> gpm <input type="checkbox"/> af

C. Period of Use

Indicate the time of year you propose to use the water: _____ year round
(For seasonal uses like irrigation give dates when water use would begin and end, e.g. March 1–October 31.)

D. Acreage

If you will be applying water to land, indicate the total number of acres where water will be applied or used: _____ 1/2 acre
(This number should be consistent with your application map.)

4. WATER MANAGEMENT

A. Diversion

What method will you use to divert water from the source?

- Pump (give horsepower and pump type): 1 hp submersible
- Head-gate (give dimensions): _____
- Other means (describe): _____

B. Monitoring

How will you monitor your diversion to be sure you are within the limits of your water right (allowed rate and duty) and you are not wasting water?

- Weir Meter Periodic Sampling
- Other means (describe): _____

RECEIVED
 AUG 13 2008
 WATER RESOURCES DEPT.
 SALEM, OREGON

C. Transport

How will you transport water to your place of use?

Ditch or canal (give average width and depth):

Width _____ Depth _____

Is the ditch or canal to be lined? Yes No

Pipe (give diameter and total length):

Diameter 1 1/2" Length 500 feet

Other (describe) _____

D. Application/Distribution Method

What equipment will you use to apply water to your place of use? _____

Irrigation or land application method (check all that apply):

- Flood
- Drip
- Hand lines
- Siphon tubes or gated pipe with furrows
- Other, describe _____
- High-pressure sprinkler
- Water cannons
- Wheel lines
- Low pressure sprinkler
- Center pivot system

Distribution method

- Direct pipe from source
- In-line storage (tank or pond)
- Open canal

E. Conservation

What methods will you use to conserve water? Why did you choose this distribution or application method? Have you considered other methods to transport, apply, distribute or use water? For example, if you are using sprinkler irrigation rather than drip irrigation, explain. If you need additional space, attach a separate sheet.

Most efficient method of irrigation will be used as feasible. Modern low volume fixtures.

RECEIVED
AUG 13 2008
WATER RESOURCES DEPT.
SALEM, OREGON

5. RESOURCE PROTECTION

A. Protection Practices

In granting permission to use water from a stream or lake, the state encourages, and in some instances requires, careful control of activities that may affect the waterway or streamside area. See instruction guide for a list of possible permit requirements from other agencies. Please indicate any of the practices you plan to undertake to protect water resources.

Diversion will be screened to prevent uptake of fish and other aquatic life.

Describe planned actions: Intake will be screened to ODFW specifications

Excavation or clearing of banks will be kept to a minimum to protect riparian or streamside areas. Describe planned actions: n/a

Operating equipment in a water body will be managed and timed to prevent damage to aquatic life. Describe: n/a

Water quality will be protected by preventing erosion and run-off of waste or chemical products. Describe: n/a

Other: _____

RECEIVED
AUG 13 2008
WATER RESOURCES DEPT.
SALEM, OREGON

6. PROJECT SCHEDULE

Indicate the anticipated dates that the following construction tasks should begin. If construction has already begun, or is completed, please indicate that date.

Proposed date construction will begin: Oct. 1, 2008

Proposed date construction will be completed: Oct 1, 2009

Proposed date beneficial water use will begin: Oct 1, 2010

7. REMARKS

If you would like to clarify any information you have provided in the application, please do so here and reference the specific application question you are addressing.

8. MAP REQUIREMENTS

The Department cannot process your application without accurate information showing the source of water and location of water use. You must include a map with this application form that clearly indicates the township, range, section, and quarter/quarter section of the proposed points of diversion and place of use. The map must provide tax lot numbers. See the map guidelines sheet for detailed map specifications.


RECEIVED
AUG 13 2008
WATER RESOURCES DEPT.
SALEM, OREGON

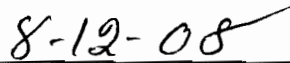
9. SIGNATURE

By my signature below I confirm that I understand:

- I am asking to use water specifically as described in this application.
- Evaluation of this application will be based on information provided in the application packet.
- I cannot legally use water until the Water Resources Department issues a permit to me.
- If I get a permit, I must not waste water.
- If development of the water use is not according to the terms of the permit, the permit can be canceled.
- The water use must be compatible with local comprehensive land use plans.
- Even if the Department issues a permit to me, I may have to stop using water to allow senior water right holders to get water they are entitled to, and

I swear that all information provided in this application is true and correct to the best of my knowledge:


Signature of Applicant (If more than one applicant, all must sign.)


Date

Before you submit your application be sure you have:

- Answered each question completely.
- Attached a legible map which includes township, range, section, quarter/quarter and tax lot number.
- Included a Land Use Information Form or receipt stub signed by a local official.
- Included the legal description of all the property involved with this application. You may supply a copy of the deed, land sales contract, or title insurance policy, to meet this requirement.
- Included a check payable to the Oregon Water Resources Department for the appropriate amount. The Department's fee schedule can be found at www.wrd.state.or.us or call (503) 986-0900.

WRD on the web:
www.wrd.state.or.us

Surface Water/8

RECEIVED
AUG 13 2008
WATER RESOURCES DEPT.
SALEM, OREGON



Oregon Water Resources Department
Land Use Information Form

THIS FORM IS NOT REQUIRED IF: 1) water is to be diverted, conveyed, and/or used only on federal lands; or 2) the application is for a water-right transfer, allocation of conserved water, exchange, permit amendment, or ground water registration modification, and all of the following apply: a) only the place of use is proposed for change, b) there are no structural changes, c) the use of water is for irrigation, and d) the use is located in an irrigation district or exclusive farm-use zone.

Applicant Name: Larry W. Spencer
Mailing Address: 23056 N Umpqua Hwy
City: IDLEY PARK State: OR Zip: 97447 Day Phone: 430-0135

This application is related to a Measure 37 claim. [] Yes [x] No

A. Land and Location

Please include the following information for all tax lots where water will be diverted (taken from its source), conveyed (transported), or used. Applicants for municipal use, or irrigation uses within irrigation districts may substitute existing and proposed service-area boundaries for the tax-lot information requested below.

Table with 8 columns: Township, Range, Section, 1/4 1/4, Tax Lot #, Plan Designation (e.g. Rural Residential/RR-5), Water to be: (Diverted, Conveyed, Used), Proposed Land Use.

List all counties and cities where water is proposed to be diverted, conveyed, or used. Douglas County

B. Description of Proposed Use

Type of application to be filed with the Water Resources Department:

- Permit to Use or Store Water, Water-Right Transfer, Exchange of Water, Allocation of Conserved Water, Limited Water Use License, Permit Amendment or Ground Water Registration Modification

Source of water: [] Reservoir/Pond [] Ground Water [x] Surface Water (name) North Umpqua River

Estimated quantity of water needed: 0.01 [x] cubic feet per second [] gallons per minute [] acre-feet

Intended use of water: [] Irrigation [] Commercial [] Industrial [x] Domestic for 1 household(s) [] Municipal [] Quasi-municipal [] Instream [] Other

Briefly describe: Domestic expanded

Note to applicant: If the Land Use Information Form cannot be completed while you wait, please have a local government representative sign the receipt below and include it with the application filed with the Water Resources Department.

Receipt for Request for Land Use Information

State of Oregon
Water Resources Department
725 Summer Street NE, Suite A
Salem, OR 97301-1266

RECEIVED
AUG 13 2008
WATER RESOURCES DEPT.
SALEM, OREGON

For Local Government Use Only

The following section must be completed by a planning official from each county and city listed unless the project will be located entirely within the city limits. In that case, only the city planning agency must complete this form.

This deals only with the local land-use plan. Do not include approval for activities such as building or grading permits.

Please check the appropriate box below and provide the requested information

Land uses to be served by proposed water uses (including proposed construction) are allowed outright or are not regulated by your comprehensive plan. Cite applicable ordinance section(s): 3-9-000

Land uses to be served by proposed water uses (including proposed construction) involve discretionary land-use approvals as listed in the table below. (Please attach documentation of applicable land-use approvals which have already been obtained. Record of Action/land-use decision and accompanying findings are sufficient.)
If approvals have been obtained but all appeal periods have not ended, check "Being pursued".

Type of Land-Use Approval Needed (e.g. plan amendments, rezones, conditional-use permits, etc.)	Cite Most Significant, Applicable Plan Policies & Ordinance Section References	Land-Use Approval:	
		<input type="checkbox"/> Obtained <input type="checkbox"/> Denied	<input type="checkbox"/> Being pursued <input type="checkbox"/> Not being pursued
		<input type="checkbox"/> Obtained <input type="checkbox"/> Denied	<input type="checkbox"/> Being pursued <input type="checkbox"/> Not being pursued
		<input type="checkbox"/> Obtained <input type="checkbox"/> Denied	<input type="checkbox"/> Being pursued <input type="checkbox"/> Not being pursued
		<input type="checkbox"/> Obtained <input type="checkbox"/> Denied	<input type="checkbox"/> Being pursued <input type="checkbox"/> Not being pursued
		<input type="checkbox"/> Obtained <input type="checkbox"/> Denied	<input type="checkbox"/> Being pursued <input type="checkbox"/> Not being pursued
		<input type="checkbox"/> Obtained <input type="checkbox"/> Denied	<input type="checkbox"/> Being pursued <input type="checkbox"/> Not being pursued

Local governments are invited to express special land-use concerns or make recommendations to the Water Resources Department regarding this proposed use of water below, or on a separate sheet.

Name: Chuck PERINO Title: Planner
 Signature: [Signature] Phone: 541-440-4284 Date: 8-14-07
 Government Entity: Douglas County Planning Department

**DOUGLAS COUNTY PLANNING DEPARTMENT
 ROOM 106, JUSTICE BUILDING
 DOUGLAS COUNTY COURTHOUSE
 ROSEBURG, OR 97130**

Government representative: Please complete this form or sign the receipt below and return it to the applicant.
 If you sign the receipt, you will have 30 days from the Water Resources Department's notice date to return the completed Land Use Information Form or WRD may presume the land use associated with the proposed use of water is compatible with local comprehensive plans.

Receipt for Request for Land Use Information

Applicant name: _____
 City or County: _____ Staff contact: _____
 Signature: _____ Phone: _____ Date: _____

RECEIVED
AUG 13 2008
WATER RESOURCES DEPT.
SALEM, OREGON



DOUGLAS COUNTY PLANNING & BUILDING

8/14/2007
3:09 pm

Room 106, Justice Building
Douglas County Courthouse, Roseburg, Oregon 97470
Planning - (541) 440-4289
Building - (541) 440-4559

Permit Number: WS07-0675
Job Address: 23056 NORTH UMPQUA HWY, IDLEYLD PARK

Receipt: P01615

Fee Description	Fee Amount
**LAND USE COMPATABILITY STATE	
R34568	\$40.00
Total Fees Paid:	\$40.00

Paid By: **SPENCER, LARRY W**
Pay Method: **Cash**
Received By: **Kristen B Shields**

RECEIVED
AUG 13 2008
WATER RESOURCES DEPT.
SALEM, OREGON



Douglas County

Planning and Sanitation Pre-Application Worksheet

Other Action

Worksheet Number WS07-0675	Applicant SPENCER, LARRY W 23056 NORTH UMPQUA HWY Reedsport, OR 97447	Owner SPENCER, LARRY W 23056 NORTH UMPQUA HWY Reedsport, OR 97447
--------------------------------------	---	--

SITE INFORMATION

Site Address 23056 NORTH UMPQUA HWY IDLEYLD	MTL 26-03W-10A-01400	Tax Account Number R34568	Size (Acres) 1.11
Improvement Lucs for water resources department		Proposed Use Land Use Compatibility Statement	
Existing Structures (Number and Type) house, well house, storage shed		Distance of Building Site from River, Creek, or Stream Bank na	
Directions north umpqua highway			

As, for, or on behalf of, all property owners:

Applicant Signature: *Larry W Spencer* Date: 8-14-07

PLANNING DEPARTMENT INFORMATION

Zoning RR	Lot of Record	Overlays	
SETBACKS (Rural Residential - 2 Acre)			
Front Property Line of Right of Way 30 FEET	Rear Line 10 FEET	Side Line 10 FEET	Exterior Side Line *
Sign Code NO SIGN PROPOSED - N/A	Special Setback	Riparian Setback na	
Parking Spaces Required na	Building Height 45 FEET	Flood Plain No	Floor Height Above Ground
Conditions of Approval LUCS for water resources department-no structural development authorized			

RECEIVED

AUG 13 2008

WATER RESOURCES DEPT.
SALEM, OREGON

Sanitation DEQ - Existing System	Water Private	Access Permit Required? NO
Report Codes NONSTRUCTURAL PRIVATE WATER WATER RIGHTS		
Refer To		

Approved By: CP	Date: 8/14/2007	Receipt #: P01615	Amount: \$ 40.00	Expiration Date: 8/13/2008
---------------------------	---------------------------	-----------------------------	----------------------------	--------------------------------------

SANITATION INFORMATION

SE#	STP#	Existing System	System: Approved ___ Denied ___
Remarks			
By:		Date:	CSC Date:

Exhibit A

BEGINNING at a 5/8 inch iron rod from which the Northeast corner of Section 10, Township 26 South, Range 3 West, Willamette Meridian, Douglas County, Oregon, bears North 12° 34' 05" East 2550.12 feet; thence South 87° 16' 30" West 235.00 feet to a 1/2 inch iron rod; thence South 2° 07' 45" East 205.72 feet to a 1/2 inch iron rod on the Northerly right of way line of the North Umpqua Highway; thence along the Northerly right of way line North 87° 16' 30" East 235.00 feet to a 5/8 inch iron rod; thence North 2° 07' 45" West 205.72 feet to the point of beginning, in the Northeast quarter and Southeast quarter of Section 10, Township 26 South, Range 3 West, Willamette Meridian, Douglas County, Oregon.

T26S, R03W, S10A, TL 1400

Order No. 67876

END OF DOCUMENT

RECEIVED
AUG 13 2008
WATER RESOURCES DEPT.
SALEM, OREGON

EXHIBIT "A"

Lots one (1) and two (2) of OAK RIDGE ACRES, Douglas County, Oregon. Excepting therefrom that portion thereof heretofore conveyed by J. H. Dobson and Laura Dobson, husband and wife to Douglas County, Oregon, on the 22nd day of May, 1951, for road purposes, said exception being more particularly described as follows:

A parcel of land lying in Lots 1 and 2, Oak Ridge Acres as the same is platted and recorded in Volume 5 at page 69 of Town Plats in the office of the County Clerk of Douglas County, Oregon, and situated in Section 10, Township 26 South, Range 3 West, Willamette Meridian. The said parcel being all that portion of said Lots 1 and 2 included in a strip of land 80 feet in width, 40 feet on the northerly side and 40 feet on the southerly side of the center line of the North Umpqua Highway as said highway has been relocated.

ALSO that part of Lot 5, OAK RIDGE ACRES, Douglas County, Oregon, described as follows:

BEGINNING at the Southwest corner of Lot 5 Oak Ridge Acres, Douglas County, Oregon; thence N 2° 33' W 69.05 feet to the Northwest corner of said Lot 5; thence N 87° 27' E along the Northerly boundary of said Lot 5, 160 feet to a point; thence S 2° 33' E parallel to the West boundary of said lot 69.05 feet to a point on the South boundary of said Lot 5 and at the Northeast corner of Lot 2, Oak Ridge Acres; thence S 87° 27' W 160 feet along the South boundary of said Lot 5 to the point of beginning.

TOGETHER WITH rights of the Grantor herein as set forth in that certain agreement, relating to water pipe line, between Adrain J. Standley and Vera A. Standley, husband and wife, to Edgar Nichols and Betty Nichols, husband and wife, recorded in Volume 238 of the Deed Records of Douglas County, Oregon, Recorder's No. 188249.

SUBJECT TO roads and highways and the rights of the public therein; right of way granted to the California Oregon Power Company; rights, if any, of governmental bodies in and to that portion of the property lying in the bed of the North Umpqua River; and said agreement between Adrain J. Standley, et ux, and Edgar Nichols, et ux, described above.

STATE OF OREGON) ss.
COUNTY OF DOUGLAS)

I, DORIS L. WADSWORTH, COUNTY CLERK
AND RECORDER OF CONVEYANCES, IN AND FOR
SAID COUNTY, DO HEREBY CERTIFY THAT THE
WITHIN INSTRUMENT WAS RECORDED THIS DAY:

1978 MAR 29 AM 11 07

DORIS L. WADSWORTH
DOUGLAS COUNTY CLERK
BY Mary J. Deal
DEPUTY
NO. 78-05697 FEE 1.00

DOUGLAS COUNTY OFFICIAL RECORDS

HANDED

RECEIVED

APR 13 2008
WATER RESOURCES DEPT.
SALEM, OREGON



DOUGLAS COUNTY OFFICIAL RECORDS
BARBARA E. NIELSEN, COUNTY CLERK

2006-029394



\$25.00

00189757200000293940020023

12/12/2006 01:24:27 PM

DEED-MD Cnt=1 Stmt=18 RECORDINGDESK
\$10.00 \$11.00 \$5.00

AmeriTitle 67876

After recording return to:
Larry W Spencer
23056 North Umpqua Highway
Idleyld Park, OR 97447

Until a change is requested all
tax statements shall be sent to
The following address:

Larry W Spencer
23056 North Umpqua Highway
Idleyld Park, OR 97447

Escrow No. RB67876
Title No. 00067876

SWD

STATUTORY WARRANTY DEED

Harry M. Borck, Jr, Grantor(s) hereby convey and warrant to **Larry W Spencer, a Single Man**, Grantee(s) the following described real property in the County of **Douglas** and State of Oregon free of encumbrances except as specifically set forth herein:

SEE EXHIBIT A WHICH IS MADE A PART HEREOF BY THIS REFERENCE

**R34568 T26S, R03W, S10A
TL1400**

The above-described property is free of encumbrances except all those items of record, if any, as of the date of this deed and those shown below, if any:

The true and actual consideration for this conveyance is **\$164,000.00**.

BEFORE SIGNING OR ACCEPTING THIS INSTRUMENT, THE PERSON TRANSFERRING FEE TITLE SHOULD INQUIRE ABOUT THE PERSON'S RIGHTS, IF ANY, UNDER ORS 197.352. THIS INSTRUMENT DOES NOT ALLOW USE OF THE PROPERTY DESCRIBED IN THIS INSTRUMENT IN VIOLATION OF APPLICABLE LAND USE LAWS AND REGULATIONS. BEFORE SIGNING OR ACCEPTING THIS INSTRUMENT, THE PERSON ACQUIRING FEE TITLE TO THE PROPERTY SHOULD CHECK WITH THE APPROPRIATE CITY OR COUNTY PLANNING DEPARTMENT TO VERIFY APPROVED USES AND TO DETERMINE ANY LIMITS ON LAWSUITS AGAINST FARMING OR FOREST PRACTICES AS DEFINED IN ORS 30.930 AND TO INQUIRE ABOUT THE RIGHTS OF NEIGHBORING PROPERTY OWNERS, IF ANY, UNDER ORS 197.352.

Dated this 7th day of December, 2006.


Harry M. Borck, Jr

State of Oregon
County of Douglas

This instrument was acknowledged before me on Dec 7, 2006 by Harry M. Borck, Jr.

(Notary Public for Oregon)

My commission expires 1-26-07



RECEIVED

AUG 13 2006

WATER RESOURCES DEPT.
SALEM, OREGON