



MUNKERS FARMS

BARRY & MARY ANN MUNKERS
63808 CLARKS CYN RD, LEXINGTON, OR 97839

PH: 541-989-8488-Web Site:www.munkersfarms.com
E-Mail:

August 7, 2008


To: State of Oregon
From: Munkers Farms/Barry & Mary Ann Munkers
Re: Application for water rights

The attached documentation is pertaining to our application for water rights on the two existing wells located on our ranch in Clarks Canyon near the City of Lexington, OR. We are filing one application instead of 2 applications, for water rights on both wells as it is a family farm and operated by Barry & Mary Ann Munkers w/the assistance of their daughter, Tiffanie Greenup and her husband Travis Greenup. It is a family farm and operated as such. Travis & Tiffanie's tax lot was created because they have a mortgage on their new home...thus requiring them to have a separate tax on the acreage where their home & outbuildings exist.

Tax lot # 5700 & 5701 is owned by Barry & Mary Ann Munkers. (1 well)
Tax lot # 7502 is owned by Travis & Tiffanie Greenup. (1 well)

We are applying for water rights to water the above tax lots w/the existing wells on those lots.

Sincerely,


Mary Ann Munkers

RECEIVED
AUG 15 2008
WATER RESOURCES DEPT.
SALEM, OREGON



Oregon Water Resources Department 725
 Summer Street NE, Suite A
 Salem Oregon 97301-1271
 (503) 986-0900
 www.wrd.state.or.us

Application for a Permit to Use Ground Water

Please type or print in dark ink. If your application is found to be incomplete or inaccurate, we will return it to you. If any requested information does not apply to your application, insert "n/a." Please read and refer to the instructions when completing your application. A summary of review criteria and procedures that are generally applicable to these applications is available at www.wrd.state.or.us/OWRD/PUBS/forms.shtml.

1. APPLICANT INFORMATION

A. Individuals

Applicant: Barry + Mary Ann Munkers
TRANS + TIFFANIE Greenup First Last

Mailing Address: 63808 Clarks Cyn Rd

Lexington OREGON 97839
City State Zip

Phone: 541 989 8488
Home Work Other

*Fax: _____ *Email Address: munkersfarms@starband.net

B. Organizations

(Corporations, associations, firms, partnerships, joint stock companies, cooperatives, public and municipal corporations)

Name of Organization: _____

Name and Title of Person Applying: _____

Mailing Address or Organization: _____

City State Zip

Phone : _____
Day Evening

*Fax: _____ *Email Address: _____

*Optional

For Department Use			
App. No. _____	Permit No. _____	Date _____	

Last Updated: 6/26/2008

Ground Water/1

WR

RECEIVED
AUG 15 2008
 WATER RESOURCES DEPT.
 SALEM, OREGON

2. PROPERTY OWNERSHIP

Yes (Please check appropriate box below then skip to section 3 'Ground Water Development')

There are no encumbrances * See cover letter

This land is encumbered by easements, rights of way, roads or other encumbrances (please provide a copy of the recorded deed(s))

No (Please check the appropriate box below)

I have a recorded easement or written authorization permitting access.

I do not currently have written authorization or easement permitting access.

Written authorization or an easement is not necessary, because the only affected lands I do not own are state-owned submersible lands, and this application is for irrigated and/or domestic use only (ORS 274.040).

You must provide the legal description of: (1) the property from which the water is to be diverted, (2) any property crossed by the proposed ditch, canal or other work, and (3) any property on which the water is to be used as depicted on the map.

List the names and mailing addresses of all affected landowners.

Empty box for listing names and mailing addresses of affected landowners.

3. GROUND WATER DEVELOPMENT

A. Well Information

Number of well(s): 2

39371 owned by Barry + Mary Ann Munkers # 80299 owned by TRAVIS + ...

Name of nearest surface water body: Clarks Canyon Creek

Distance from well(s) to nearest stream or lake:

1) 150' # 39371 2) 300' # 80299 3) 4)

If distance from surface water is less than one mile, indicate elevation difference between nearest surface water and well head:

1) 30' # 39371 2) 40' # 80299 3) 4)

B. Well Characteristics

Wells must be constructed according to standards set by the Department for the construction and maintenance of water wells. If the well is already constructed, please enclose a copy of the well constructor's log and the well ID number, if available, for each well with this application. Identify each well with a number corresponding to the wells designated on the map and proceed to section 4 of the form. If the well has not been constructed, or if you do not have a well log, please complete the following:

Well(s) will be constructed by:

Box containing the text 'See well log -'

Mailing Address:

City State Zip

Ground Water/2

RECEIVED AUG 15 2008 WATER RESOURCES DEPT. SALEM, OREGON

Completion Date: _____

Please provide a description of your well development. *(Attach additional sheets if needed.)*

Well No.	Diameter	Type and size of casing	No. of feet of casing	Intervals casing is perforated (in feet)	Seal depth	Est. depth to water	Est. depth to water bearing stratum	Type of access port or measuring device	Total well depth

Note: Well numbers in this listing must correspond to well locations(s) shown on accompanying map. If well log is not available, or well is not yet constructed, you must provide: proposed total depth, depth of casing and seal, and the anticipated perforation and open intervals.

C. Artesian Flows

If your water well is flowing artesian, describe your water control and conservation works:

4. WATER USE

Please read the instruction booklet for more details on "type of use" definitions, how to express how much water you need and how to identify the water source you propose to use. You must fill out a supplemental form for some uses as they require specific information for that type of use.

A. Type(s) of Use(s)

See list of beneficial uses provided in the instructions.

* SEE ATTACHED

- If your proposed use is **domestic**, indicate the number of households to be supplied with water: _____
- If your proposed use is **irrigation**, please attach **Form I**
- If your proposed use is **mining**, attach **Form R**
- If your proposed use is **municipal or quasi-municipal**, attach **Form M**
- If your proposed use is **commercial/industrial**, attach **Form Q**

RECEIVED
AUG 15 2008
WATER RESOURCES DEPT.
SALEM, OREGON

B. Amount of Water

Provide the production rate in gallons per minute (gpm) and the total annual amount of water you need from each well, from each source or aquifer, for each use. You do not need to provide source information if you are submitting a well log with your application.

Well No.	Source or aquifer	Type of use	Total rate of water requested (in gpm)	Total annual quantity (in gallons)	Production rate of well (in gpm)
39371	Grey Basalt	Irrigation	150	227 million	150
80299	Grey Basalt	Irrigation	150	1.5 million	150

C. Maximum Rate of Use Requested

What is the maximum, instantaneous rate of water that will be used? 150 GPM
 (The fees for your application will be based on this amount.)

D. Period of Use

Indicate the time of year you propose to use the water: March 1 thru Oct 31
 (For seasonal uses like irrigation give dates when water use would begin and end, e.g. March 1-October 31.)

E. Acreage

If you will be applying water to land, indicate the total number of acres where water will be applied or used:
 (This number should be consistent with your application map.)

231.83 ^{Form I}
233.8 ac ^{CORRECT WITH MAP}

5. WATER MANAGEMENT

A. Diversion

What method will you use to divert water from the source?

- Pump (give horsepower and pump type): Both are submersible 5 hp pump.
- other means (describe): _____

B. Transport

How will you transport water to your place of use?

- Ditch or canal (give average width and depth):

Width _____ Depth _____

Is the ditch or canal to be lined? Yes No

- Pipe (give diameter and total length):

Diameter 4" Length 4600 ft

- other, describe: _____

RECEIVED
 AUG 15 2008
 WATER RESOURCES DEPT.
 SALEM, OREGON

STATE OF OREGON
WATER SUPPLY WELL REPORT
(as required by ORS 537.765)

RECEIVED

OCT 26 2005

WELL I.D. # W0299

START CARD # 177841

Instructions for completing this report are on the last page of this form.

(1) LAND OWNER
Name Paul Green
Address P.O. Box 31
City Lexington State OR Zip 97339

(2) TYPE OF WORK New Well
 Deepening Alteration (repair/recondition) Abandonment Conversion

(3) DRILL METHOD
 Rotary Air Rotary Mud Cable Auger Cable Mud
 Other

(4) PROPOSED USE
 Domestic Community Industrial Irrigation
 Thermal Injection Livestock Other

(5) BORE HOLE CONSTRUCTION Special Construction: Yes No
Depth of Completed Well 252 ft.
Explosives used: Yes No Type _____ Amount _____

BORE HOLE			SEAL			
Diameter	From	To	Material	From	To	Sacks or Pounds
12"	0	36	Bentonite	0	36	90 sacks
8"	36	250				

How was seal placed: Method A B C D E
 Other Auger 7/8 chips
Backfill placed from _____ ft. to _____ ft. Material _____
Gravel placed from _____ ft. to _____ ft. Size of gravel _____

(6) CASING/LINER

Casing	Diameter	From	To	Gauge	Material			
					Steel	Plastic	Welded	Threaded
	8"	12	36	.250	<input checked="" type="checkbox"/>	<input type="checkbox"/>	<input type="checkbox"/>	<input type="checkbox"/>
Liner					<input type="checkbox"/>	<input type="checkbox"/>	<input type="checkbox"/>	<input type="checkbox"/>

Drive Shoe used Inside Outside None
Final location of shoe(s) _____

(7) PERFORATIONS/SCREENS
 Perforations Method _____
 Screens Type _____ Material _____

From	To	Slot Size	Number	Diameter	Tele/pipe size	Casing	Liner
						<input type="checkbox"/>	<input type="checkbox"/>

(8) WELL TESTS: Minimum testing time is 1 hour
 Pump Bailor Air Flowing Artesian

Yield gal/min	Drawdown	Drill stem at	Time
150+		250	1 hr

Temperature of water 60° Depth Artesian Flow Found _____
Was a water analysis done? Yes By whom _____
Did any strata contain water not suitable for intended use? Too little
 Salty Muddy Odor Colored Other _____
Depth of strata: _____

(9) LOCATION OF WELL (legal description)
County Morriston
Tax Lot 5700 Lot _____
Township 15 N or S Range 25 E E or W WM
Section 33 NE 1/4 SW 1/4

Lat _____ or _____ (degrees or decimal)
Long _____ or _____ (degrees or decimal)

Street Address of Well (or nearest address) NEARBY ADDRESS
6708 Charles Canyon Rd Lexington OR

(10) STATIC WATER LEVEL
_____ ft. below land surface. Date _____
0 ft. below land surface. Date 10-22-05
Artesian pressure _____ lb. per square inch Date _____

(11) WATER BEARING ZONES
Depth at which water was first found 75'

From	To	Estimated Flow Rate	SWL
75	90	20	70'
107	115	15	
170	188	20	
220	250	150+	

(12) WELL LOG Ground Elevation _____

Material	From	To	SWL
Soil	0	10	
Cementation Gravel	10	18	
Black Basalt	18	75	
Brown Bst/Tan claystone	75	90	70'
Brown Basalt	90	100	
Black Basalt	100	107	
Brown Bst/Tan clay	107	115	70'
Black Basalt	115	155	
Black Basalt/Blue clay	155	170	
Brown Bst/Tan clay	170	188	70'
Black Basalt	188	220	
Brown Basalt	220	222	
Black	222	228	
Brown/Tan claystone	228	250	70'

Date Started 10-22-05 Completed 10-22-05

(unbonded) Water Well Constructor Certification
I certify that the work I performed on the construction, deepening, alteration, or abandonment of this well is in compliance with Oregon water supply well construction standards. Materials used and information reported above are true to the best of my knowledge and belief.

WWC Number 1775 Date 10-24-05
Signed [Signature]

(bonded) Water Well Constructor Certification
I accept responsibility for the construction, deepening, alteration, or abandonment work performed on this well during the construction dates reported above. All work performed during this time is in compliance with Oregon water supply well construction standards. This report is true to the best of my knowledge and belief.

WWC Number 544 Date 10-24-05
Signed Fanny Bunde

RECEIVED

NOV 15 2008

WATER RESOURCES DEPT.
SALEM, OREGON

MORR
50764

Well Log 5

RECEIVED

STATE OF OREGON
WATER SUPPLY WELL REPORT
(as required by ORS 537.765)

JUL 28 2000

WELL I.D.# L 39371
START CARD # 127909

Instructions for completing this report are on the last page. WATER RESOURCES DEPT.
SALEM, OREGON

(1) OWNER: Well Number _____
Name Mary Ann Munkers
Address 63808 Clark Canyon Rd.
City Lexington State Ore Zip 97157

(8) LOCATION OF WELL by legal description:
County Morrow Latitude _____ Longitude _____
Township 1 N of 3 Range 25 (E) or W. WM.
Section 33 NE 1/4 SW 1/4
Tax Lot 5700 Lot _____ Block _____ Subdivision _____
Street Address of Well (or nearest address) 63808 CLARK CANYON RD

(2) TYPE OF WORK
 New Well Deepening Alteration (repair/redo condition) Abandonment

(10) STATIC WATER LEVEL:
13' ft. below land surface. Date 7-21-00
Artesian pressure _____ lb. per square inch. Date _____

(3) DRILL METHOD:
 Rotary Air Rotary Mud Cable Auger
 Other _____

(11) WATER BEARING ZONES:
Depth at which water was first found 15'

(4) PROPOSED USE:
 Domestic Community Industrial Irrigation
 Thermal Injection Livestock Other _____

From	To	Estimated Flow Rate	SWL
15	20	2	
150	185	20	
200	230	30	
270	282	150+	13'

(5) BORE HOLE CONSTRUCTION:
Special Construction approval Yes No Depth of Completed Well 282 ft
Explosives used Yes No Type _____ Amount _____

(12) WELL LOG:
Ground Elevation _____

HOLE		SEAL		
Diameter	From To	Material	From To	Sack/Per pounds
12"	0 20	Perform	20 0	7
10"	20 78	"	78 20	10
6"	78 282			

Material	From	To	SWL
Soil	0	3	
Broken Basalt + gravel	3	10	
Black Basalt	10	15	
Broken Basalt w/ yellow Clay	15	20	
Gray Basalt	20	90	
gray Basalt w/ Blue Clay	90	105	
gray Basalt	105	150	
gray Basalt w/ Blue Clay	150	155	
gray Basalt	155	200	
gray + Brown Basalt w/ Blue + yellow Clay	200	230	
gray	230	270	
gray + Brown Basalt	270	282	13'

How was seal placed: Method A B C D F
 Other _____
Backfill placed from _____ ft. to _____ ft. Material _____
Gravel placed from _____ ft. to _____ ft. Size of gravel _____

(6) CASING/LINER:

Diameter	From	To	Gauge	Steel	Plastic	Welded	Threaded
Casing: 8"	+2	78	350	<input checked="" type="checkbox"/>	<input type="checkbox"/>	<input checked="" type="checkbox"/>	<input type="checkbox"/>
Liner:				<input type="checkbox"/>	<input type="checkbox"/>	<input type="checkbox"/>	<input type="checkbox"/>

Final location of shoe(s) 78'

Date started 7-19-00 Completed 7-20-00

(7) PERFORATIONS/SCREENS:

From	To	Slot size	Number	Diameter	Material	Tele/pipe size	Casing	Liner
							<input type="checkbox"/>	<input type="checkbox"/>
							<input type="checkbox"/>	<input type="checkbox"/>
							<input type="checkbox"/>	<input type="checkbox"/>
							<input type="checkbox"/>	<input type="checkbox"/>

Method Perforations Screens Type _____

(unbonded) Water Well Constructor Certification:
I certify that the work I performed on the construction, alteration, or abandonment of this well is in compliance with Oregon water supply well construction standards. Materials used and information reported above are true to the best of my knowledge and belief.

(8) WELL TESTS: Minimum testing time is 1 hour

Yield gal/min	Drawdown	Drill stem at	Flowing Time
150		282	1 hr.
150		240	
125		200	

Signed James H. McCurdy WWC Number 17000 Date 7-20-00

Temperature of water 60°F Depth Artesian Flow Found _____
Was a water analysis done? Yes By whom _____
Did any strata contain water not suitable for intended use? Too little
 Salty Muddy Odor Colored Other _____
Depth of strata: _____

(bonded) Water Well Constructor Certification:
I accept responsibility for the construction, alteration, or abandonment work performed on this well during the construction dates reported above. All work performed during this time is in compliance with Oregon water supply well construction standards. This report is true to the best of my knowledge and belief.

Signed Joan Burd WWC Number 544 Date 7-20-00

ORIGINAL WATER RESOURCES DEPARTMENT FIRST COPY CONSTRUCTOR SECOND COPY CUSTOMER

RECEIVED

AUG 15 2008

WATER RESOURCES DEPT.
SALEM, OREGON

C. Application/Distribution Method

What equipment will you use to apply water to your place of use?

Wheel Lines,
hoses, Sprinklers

Irrigation or land application method (check all that apply):

- Flood
- High pressure sprinkler
- Low pressure sprinkler
- Drip
- Water Cannons
- Center pivot system
- Hand Lines
- Wheel Lines
- Siphon tubes or gated pipe with furrows
- other, describe: _____

Distribution method

- Direct pipe from source
- In-line storage (tank or pond)
- Open Canal

E. Conservation

What methods will you use to conserve water? Why did you choose this distribution or application method? Have you considered other methods to transport, apply, distribute or use water? For example, if you are using sprinkler irrigation rather than drip irrigation, explain. If you need additional space, attach a separate sheet.

use of sprinklers, conserve water + even distribution

6. PROJECT SCHEDULE

Indicate the anticipated dates that the following construction tasks should begin. If construction has already begun, or is completed, please indicate that date.

Proposed date construction will begin: w/in 1 yr of permit

Proposed date construction will be completed: w/in 5 yr of permit

Proposed date beneficial water use will begin: w/in 1 yr of permit

7. REMARKS

If you would like to clarify any information you have provided in the application, please do so here and reference the specific application question you are addressing.

See Attached Cover letter

RECEIVED

AUG 15 2008

WATER RESOURCES DEPT.
SALEM, OREGON

8. MAP REQUIREMENTS



The Department cannot process your application without accurate information showing the source of water and location of water use. You must include a map with this application form that clearly indicates the township, range, section, and quarter/quarter section of the proposed well location and place of use. The map must provide tax lot numbers. See the map guidelines sheet for detailed map specifications.



9. SIGNATURE

By my signature below I confirm that I understand:

- I am asking to use water specifically as described in this application.
- Evaluation of this application will be based on information provided in the application packet.
- I cannot legally use water until the Water Resources Department issues a permit to me.
- If I get a permit, I must not waste water.
- If development of the water use is not according to the terms of the permit, the permit can be canceled.
- The water use must be compatible with local comprehensive land use plans.
- Even if the Department issues a permit, I may have to stop using water to allow senior water right holders to get water to which they are entitled.

I swear that all information provided in this application is true and correct to the best of my knowledge:

  7/7/08
Signature of Applicant (If more than one applicant, all must sign.) Date

  7/7/08
Signature of Applicant Date

Before you submit your application be sure you have:

- Answered each question completely.
- Attached a legible map which includes township, range, section, quarter/quarter and tax lot number.
- Included a Land Use Information Form or receipt stub signed by a local official.
- Included the legal description of all the property involved with this application. You may supply a copy of the deed, land sales contract, or title insurance policy, to meet this requirement.
- Included a check payable to the Oregon Water Resources Department for the appropriate amount. The Department's fee schedule can be found at www.wrd.state.or.us or call (503) 986-0900.

WRD on the web:
www.wrd.state.or.us

Ground Water/6

RECEIVED
AUG 15 2008
WATER RESOURCES DEPT.
SALEM, OREGON

Herb Mosgar

From: Jonnine Skaug
Sent: Wednesday, August 20, 2008 6:51 AM
To: Herb Mosgar
Subject: FW: GW Application

Jonnine Skaug
Water Rights/Adjudication Division
OR Water Resources Department
725 Summer Street NE, Suite A
Salem, OR 97301
phone: 503-986-0807
fax: 503-986-0901

From: Mary Ann Munkers [mailto:munkersfarms@starband.net]
Sent: Tuesday, August 19, 2008 3:22 PM
To: Jonnine Skaug
Subject: Re: GW Application

8/19/08

To: Herb
From: Mary Ann Munkers
RE: Water Rights application acreage correction for application # G 17094

I've received and agree w/the corrected acreage of 225.9 acres. Please continue the process of applying for the water rights w/the stated acreage on this corrected approval.

Thank you

Mary Ann Munkers

MARY ANN MUNKERS
MUNKERS FARMS, LEXINGTON, OR
PH: 541-989-8488
www.munkersfarms.com
munkersfarms@starband.net

----- Original Message -----

From: Jonnine Skaug
To: munkersfarms@starband.net
Sent: Tuesday, August 19, 2008 2:45 PM
Subject: GW Application

8/20/2008



Oregon Water Resources Department

FORM I

FOR IRRIGATION WATER USE

225.9
+ 7.9

233.8
TOTAL
for PAGE 4.

1. Please indicate whether you are requesting a primary or supplemental irrigation water right.

Primary Supplemental

If supplemental, please indicate the number of acres that will be irrigated for each type of use.

Primary: ~~223.9~~ Acres ^{CORRECT} 225.9 ACRES
Secondary: 7.9 Acres

List the permit or certificate number of the primary water right: No. 26159

2. Please list the anticipated crops you will grow and whether you will be irrigating them for a full or partial season:

- 1. Pasture Grass Full season Partial season (from: _____ to _____)
- 2. _____ Full season Partial season (from: _____ to _____)
- 3. _____ Full season Partial season (from: _____ to _____)
- 4. _____ Full season Partial season (from: _____ to _____)

3. Indicate the maximum total number of acre-feet you expect to use in an irrigation season:

702 acre-feet
(1 acre-foot equals 12 inches of water spread over 1 acre, or 43,560 cubic feet, or 325,851 gallons.)

4. How will you schedule your applications of water? Will you be applying water in the evenings, twice a week, daily?

- Daily during daytime hours Daily during nighttime hours
- Two or three times weekly during daytime Two or three times weekly during nighttime
- Weekly, during daytime hours Weekly, during nighttime hours
- Other, explain: _____

RECEIVED

AUG 15 2008

WATER RESOURCES DEPT.
SALEM, OREGON

Last revision: October 31, 1996



Oregon Water Resources Department

FORM I

FOR IRRIGATION WATER USE

1. Please indicate whether you are requesting a primary or supplemental irrigation water right.

Primary Supplemental

If supplemental, please indicate the number of acres that will be irrigated for each type of use.

Primary: 223.9 Acres

Secondary: 7.9 Acres

List the permit or certificate number of the primary water right: No. 26159

2. Please list the anticipated crops you will grow and whether you will be irrigating them for a full or partial season:

- 1. Pasture Grass [X] Full season [] Partial season (from: ___ to ___)
2. [] Full season [] Partial season (from: ___ to ___)
3. [] Full season [] Partial season (from: ___ to ___)
4. [] Full season [] Partial season (from: ___ to ___)

3. Indicate the maximum total number of acre-feet you expect to use in an irrigation season:

702 acre-feet

(1 acre-foot equals 12 inches of water spread over 1 acre, or 43,560 cubic feet, or 325,851 gallons.)

4. How will you schedule your applications of water? Will you be applying water in the evenings, twice a week, daily?

- [] Daily during daytime hours [] Daily during nighttime hours
[X] Two or three times weekly during daytime [X] Two or three times weekly during nighttime
[] Weekly, during daytime hours [] Weekly, during nighttime hours
[] Other, explain:

RECEIVED

AUG 15 2008

WATER RESOURCES DEPT. SALEM, OREGON



Oregon Water Resources Department
Land Use Information Form

THIS FORM IS NOT REQUIRED IF: 1) water is to be diverted, conveyed, and/or used only on federal lands; or 2) the application is for a water-right transfer, allocation of conserved water, exchange, permit amendment, or ground water registration modification, and all of the following apply: a) only the place of use is proposed for change, b) there are no structural changes, c) the use of water is for irrigation, and d) the use is located in an irrigation district or exclusive farm-use zone.

Applicant Name: TRAVIS + Tiffanie Greenup
Mailing Address: ~~PO Box 63466~~ Clarks Canyon Rd
City: Lexington State: OR Zip: 97839 Day Phone: 541 989 0904

This application is related to a Measure 37 claim. Yes No

A. Land and Location

Please include the following information for all tax lots where water will be diverted (taken from its source), conveyed (transported), or used. Applicants for municipal use, or irrigation uses within irrigation districts may substitute existing and proposed service-area boundaries for the tax-lot information requested below.

Table with 8 columns: Township, Range, Section, 1/4 1/4, Tax Lot #, Plan Designation (e.g. Rural Residential/RR-5), Water to be: (Diverted, Conveyed, Used), Proposed Land Use. Row 1: 1S, 2SE, 33, 3702, EFU, X Diverted, X Conveyed, X Used, Irrigation

List all counties and cities where water is proposed to be diverted, conveyed, or used. Morrow

B. Description of Proposed Use

Type of application to be filed with the Water Resources Department:

- X Permit to Use or Store Water
Water-Right Transfer
Exchange of Water
Allocation of Conserved Water
Limited Water Use License
Permit Amendment or Ground Water Registration Modification

Source of water: Reservoir/Pond X Ground Water Surface Water (name)

Estimated quantity of water needed: 150 cubic feet per second X gallons per minute acre-feet

Intended use of water: X Irrigation Commercial Industrial Domestic for household(s)
Municipal Quasi-municipal Instream Other

Briefly describe: Irrigate pasture around home + outbuildings

Note to applicant: If the Land Use Information Form cannot be completed while you wait, please have a local government representative sign the receipt below and include it with the application filed with the Water Resources Department.

Receipt for Request for Land Use Information

State of Oregon
Water Resources Department
725 Summer Street NE, Suite A
Salem, OR 97301-1266



For Local Government Use Only

The following section must be completed by a planning official from each county and city listed unless the project will be located entirely within the city limits. In that case, only the city planning agency must complete this form.

This deals only with the local land-use plan. Do not include approval for activities such as building or grading permits.

Please check the appropriate box below and provide the requested information

- Land uses to be served by proposed water uses (including proposed construction) are allowed outright or are not regulated by your comprehensive plan. Cite applicable ordinance section(s): MC20 Section 3.011

- Land uses to be served by proposed water uses (including proposed construction) involve discretionary land-use approvals as listed in the table below. (Please attach documentation of applicable land-use approvals which have already been obtained. Record of Action/land-use decision and accompanying findings are sufficient.)
If approvals have been obtained but all appeal periods have not ended, check "Being pursued".

Type of Land-Use Approval Needed (e.g. plan amendments, rezones, conditional-use permits, etc.)	Cite Most Significant, Applicable Plan Policies & Ordinance Section References	Land-Use Approval:	
		<input type="checkbox"/> Obtained <input type="checkbox"/> Denied	<input type="checkbox"/> Being pursued <input type="checkbox"/> Not being pursued
		<input type="checkbox"/> Obtained <input type="checkbox"/> Denied	<input type="checkbox"/> Being pursued <input type="checkbox"/> Not being pursued
		<input type="checkbox"/> Obtained <input type="checkbox"/> Denied	<input type="checkbox"/> Being pursued <input type="checkbox"/> Not being pursued
		<input type="checkbox"/> Obtained <input type="checkbox"/> Denied	<input type="checkbox"/> Being pursued <input type="checkbox"/> Not being pursued
		<input type="checkbox"/> Obtained <input type="checkbox"/> Denied	<input type="checkbox"/> Being pursued <input type="checkbox"/> Not being pursued

Local governments are invited to express special land-use concerns or make recommendations to the Water Resources Department regarding this proposed use of water below, or on a separate sheet.

Name: Carla D. [Signature] Title: Planning Director
 Signature: [Signature] Phone: 9224707 Date: 8/8/2008
 Government Entity: Morrow County

Note to local government representative: Please complete this form or sign the receipt below and return it to the applicant. If you sign the receipt, you will have 30 days from the Water Resources Department's notice date to return the completed Land Use Information Form or WRD may presume the land use associated with the proposed use of water is compatible with local comprehensive plans.

RECEIVED

AUG 15 2008

WATER RESOURCES DEPT.
SALEM, OREGON

Receipt for Request for Land Use Information

Applicant name: _____

City or County: _____ Staff contact: _____

Signature: _____ Phone: _____ Date: _____



Oregon Water Resources Department
Land Use Information Form

THIS FORM IS NOT REQUIRED IF: 1) water is to be diverted, conveyed, and/or used only on federal lands; or 2) the application is for a water-right transfer, allocation of conserved water, exchange, permit amendment, or ground water registration modification, and all of the following apply: a) only the place of use is proposed for change, b) there are no structural changes, c) the use of water is for irrigation, and d) the use is located in an irrigation district or exclusive farm-use zone.

Applicant Name: Barry + MaryAnn Munkers
Mailing Address: 63808 Clarkes cove rd
City: hexington State: OR Zip: 97839 Day Phone: 501-989-8488

This application is related to a Measure 37 claim. Yes No

A. Land and Location

Please include the following information for all tax lots where water will be diverted (taken from its source), conveyed (transported), or used. Applicants for municipal use, or irrigation uses within irrigation districts may substitute existing and proposed service-area boundaries for the tax-lot information requested below.

Table with 8 columns: Township, Range, Section, 1/4 1/4, Tax Lot #, Plan Designation (e.g. Rural Residential/RR-5), Water to be: (Diverted, Conveyed, Used), Proposed Land Use. Includes handwritten entries for tax lots 5700 and 5701.

List all counties and cities where water is proposed to be diverted, conveyed, or used. Morrow

B. Description of Proposed Use

Type of application to be filed with the Water Resources Department:

- Permit to Use or Store Water, Water-Right Transfer, Exchange of Water, Allocation of Conserved Water, Limited Water Use License, Permit Amendment or Ground Water Registration Modification

Source of water: Reservoir/Pond, Ground Water, Surface Water (name)

Estimated quantity of water needed: 150 GPM, cubic feet per second, gallons per minute, acre-feet

Intended use of water: Irrigation, Commercial, Industrial, Domestic for household(s), Municipal, Quasi-municipal, Instream, Other

Briefly describe: Irrigate pasture around home + outbuildings

Note to applicant: If the Land Use Information Form cannot be completed while you wait, please have a local government representative sign the receipt below and include it with the application filed with the Water Resources Department.

Receipt for Request for Land Use Information

State of Oregon
Water Resources Department
725 Summer Street NE, Suite A
Salem, OR 97301-1266

RECEIVED
AUG 15 2008
WATER RESOURCES DEPT.
SALEM, OREGON

For Local Government Use Only

The following section must be completed by a planning official from each county and city listed unless the project will be located entirely within the city limits. In that case, only the city planning agency must complete this form.

This deals only with the local land-use plan. Do not include approval for activities such as building or grading permits.

Please check the appropriate box below and provide the requested information

Land uses to be served by proposed water uses (including proposed construction) are allowed outright or are not regulated by your comprehensive plan. Cite applicable ordinance section(s): MCZO Section 3.010

Land uses to be served by proposed water uses (including proposed construction) involve discretionary land-use approvals as listed in the table below. (Please attach documentation of applicable land-use approvals which have already been obtained. Record of Action/land-use decision and accompanying findings are sufficient.)
If approvals have been obtained but all appeal periods have not ended, check "Being pursued".

Type of Land-Use Approval Needed (e.g. plan amendments, rezones, conditional-use permits, etc.)	Cite Most Significant, Applicable Plan Policies & Ordinance Section References	Land-Use Approval:	
		<input type="checkbox"/> Obtained <input type="checkbox"/> Denied	<input type="checkbox"/> Being pursued <input type="checkbox"/> Not being pursued
		<input type="checkbox"/> Obtained <input type="checkbox"/> Denied	<input type="checkbox"/> Being pursued <input type="checkbox"/> Not being pursued
		<input type="checkbox"/> Obtained <input type="checkbox"/> Denied	<input type="checkbox"/> Being pursued <input type="checkbox"/> Not being pursued
		<input type="checkbox"/> Obtained <input type="checkbox"/> Denied	<input type="checkbox"/> Being pursued <input type="checkbox"/> Not being pursued
		<input type="checkbox"/> Obtained <input type="checkbox"/> Denied	<input type="checkbox"/> Being pursued <input type="checkbox"/> Not being pursued
		<input type="checkbox"/> Obtained <input type="checkbox"/> Denied	<input type="checkbox"/> Being pursued <input type="checkbox"/> Not being pursued

Local governments are invited to express special land-use concerns or make recommendations to the Water Resources Department regarding this proposed use of water below, or on a separate sheet.

Name: Carla McChane Title: Planning Director
 Signature: Carla McChane Phone: 922 4707 Date: 8/18/2008
 Government Entity: Morrow County

Note to local government representative: Please complete this form or sign the receipt below and return it to the applicant. If you sign the receipt, you will have 30 days from the Water Resources Department's notice date to return the completed Land Use Information Form or WRD may presume the land use associated with the proposed use of water is compatible with local comprehensive plans.

Receipt for Request for Land Use Information

Applicant name: _____
 City or County: _____ Staff contact: _____
 Signature: _____ Phone: _____ Date: _____

RECEIVED
 AUG 15 2008
 WATER RESOURCES DEPT.
 SALEM, OREGON

BARGAIN AND SALE DEED

Leonard Munkers, Grantor, conveys to Barry Munkers and Mary Ann Munkers, husband and wife, Grantees all his interest in that real property situated in Morrow County, State of Oregon described as follows:

See Exhibit 1 attached hereto and by this reference incorporated herein.

The true and actual consideration for this transfer is: \$100.00 plus one-third (1/3) of all crops grown and harvested on the property for the life of Grantor.

Until a change is requested, all tax statements shall be sent to the following address:

Barry Munkers & Mary Ann Munkers
63808 Clarks Canyon Road
Lexington, OR 97839


THIS INSTRUMENT WILL NOT ALLOW USE OF THE PROPERTY DESCRIBED IN THIS INSTRUMENT IN VIOLATION OF APPLICABLE LAND USE LAWS AND REGULATIONS. BEFORE SIGNING OR ACCEPTING THIS INSTRUMENT, THE PERSON ACQUIRING FEE TITLE TO THE PROPERTY SHOULD CHECK WITH THE APPROPRIATE CITY OR COUNTY PLANNING DEPARTMENT TO VERIFY APPROVED USES AND TO DETERMINE ANY LIMITS ON LAWSUITS AGAINST FARMING OR FOREST PRACTICES AS DEFINED IN ORS 30.930.

DATED this 18th day of August, 2003.

Leonard Munkers
Leonard Munkers

STATE OF OREGON)
)ss.
County of Morrow)
DATED: August 18, 2003.

Personally appeared before me Leonard Munkers and acknowledged the foregoing instrument to be his voluntary act and deed.



Rebecca Ripple
Notary Public for Oregon
My Commission Expires: 03/17/08

MUNKERS, BARRY & MARY ANN\SK\BARGAIN & SALE DEED (LEONARD MUNKERS TO BARRY & MARY ANN MUNKERS)
(08/18/03)

RECEIVED
AUG 15 2008
WATER RESOURCES DEPT.
SALEM, OREGON

EXHIBIT 1

MUNKERS PROPERTY

LEGAL DESCRIPTION

Tax Lot 1S25-5700, Code Area 35-03, Ref. No. 5477.

Township 1 South, Range 25 East of the Willamette Meridian, Morrow County, Oregon.

Section 33: The West Half.

EXCEPTING THEREFROM commencing at the Northwest corner of said 33, said point being the True Point of Beginning of this description; Thence East on North line of said Section a distance of 42.00 Rods and 13.00 feet to a point on the center of the County Road; Thence in a Southeasterly direction following the center of the County Road to the South line of Said Quarter Section; Thence West 45.00 Rods and 8.00 feet to the Southwest Corner of said Quarter; Thence North on the Section line to the True Point of Beginning.

ALSO EXCEPTING THEREFROM commencing 42.00 rods and 13.00 feet East of the Northwest corner of said Northwest quarter of Section 33; Thence South 3.00 Rods; Thence East 84.00 Rods to the place of beginning.

EXCEPTING THEREFROM the above described property all road and road rights of way.

MUNKERS, BARRY & MARY ANN\SK\EXHIBIT 1 (CONTRACT - LEONARD MUNKERS TO BARRY & MARY ANN MUNKERS)
(08/13/03)

RECEIVED

Aug 15 2008

WATER RESOURCES DEPT.
SALEM, OREGON

This Land deed was established before Tax lot was divided into 3 lots instead of 2 original 5700. 5701 + 5702 are temporary land partitions to go back to the original 5700 as soon as the home mortgages are paid off -

Ms. [Signature]

Conf #

011102000

7/1/07-6/30/08 REAL PROPERTY TAX STATEMENT

ACCOUNT NO: R05477

Morrow County Assessor/Tax Collector * POB 247 * Heppner, OR 97836

PROPERTY DESCRIPTION

P.P. 2005-7, PARCEL 1, ACRES 208.27.
POTENTIAL ADDITIONAL TAX LIABILITY
ACRES: 208.27
MAP 01525-05700
CODE 3502

LAST YEAR'S TAX

3,331.97

See back for explanation of taxes marked with (-)

RECEIVED

AUG 15 2008

WATER RESOURCES DEPT.
SALEM, OREGON

MUNKERS, BARRY &
MUNKERS, MARY ANN
63808 CLARK'S CANYON RD
LEXINGTON, OR 97839
CONTROL #. 004946

THIS YEAR'S TAX
MORROW SCHOOL 921.57
UMA-MORW ESD 128.68
BMCC 151.02

VALUES:	LAST YEAR	THIS YEAR
MARKET & SPECIAL USE VALUES:		
LAND - RMV	91,030	111,970
SPEC USE PD	24,660	29,000
STRUCTURES	215,680	262,890
TOTAL VALUE	240,340	291,890
TAXABLE VALUES:		
ASSESS VALU	218,300	228,440

EDUCATION TOTAL:	
MORROW CNTY	944.53
HEALTH DIST	138.21
PORTR/MORROW	19.21
IGONE RFD	168.70
IGONE-LEX CEM	54.85
WILLW CR PRK	87.10
UNIFIED REC	104.17
HEALTH DIST	89.09

NET TAXABLE: 218,300 228,440

GENERAL GOVERNMENT TOTAL 1,605.86

Potential Addn Tax Liability USD

Morrow County Assessor/Tax Collector
100 Court Street
P. O. Box 247
Heppner, OR 97836
Phone 541-676-5607

If a mortgage company pays your taxes,
This statement is for your records only.

WILLW PK BND 80.50
SCHOOL BONDS 184.83
BMCC BOND 75.52

EXCLUDED FROM LIMITATION TOTAL: 340.85

2007-08 PROPERTY TAX TOTALS 3,147.98

Full Payment with 3% Discount	2/3 Payment with 2% Discount	1/3 Payment No Discount	TOTAL TAX (After Discount)
3,053.54	2,956.69	1,049.33	3,053.54

3,053.54

Conf # 0711020083

7/1/07-6/30/08 REAL PROPERTY TAX STATEMENT

ACCOUNT NO. R10532

Morrow County Assessor/Tax Collector * POB 247 * Heppner, OR 97836

PROPERTY DESCRIPTION

P.F. 2005-7, PARCEL 1, ACRES 52.30,

POTENTIAL ADDITIONAL TAX LIABILITY

ACRES: 52.30

MAP: 01S25-05700

CODE: 1204

LAST YEAR'S TAX

128 26

See back for explanation of taxes marked with (-)

RECEIVED

AUG 15 2008

MUNKERS, BARRY &
MUNKERS, MARY ANN
63808 CLARK'S CANYON RD
LEXINGTON, OR 97839
CONTROL #: 004947

THIS YEAR'S TAX
MORROW SCHOOL 33.16
UMA-MORW ESD 4.63
BMCC 5.43

WATER RESOURCES DEPT.
SALEM, OREGON

VALUES:	LAST YEAR	THIS YEAR
MARKET & SPECIAL USE VALUES:		
LAND - RMV	18,340	23,180
SPEC USE PD	6,190	6,370
STRUCTURES	2,000	2,000
TOTAL VALUE	8,190	8,370
TAXABLE VALUES:		
ASSESS VALU	7,990	8,220

EDUCATION TOTAL: 43.22

MORROW CNTY 33.99
HEALTH DIST 4.97
PORT/MORROW 0.69
HEPPNER RFD 6.50
IONE-LEX CEM 1.97
WILLW CR PRK 3.13
UNIFIED REC 3.75
HEALTH DIST 3.21

NET TAXABLE: 7,990 8,220

GENERAL GOVERNMENT TOTAL 58.21

Potential Addn Tax Liability RANGE 0

Morrow County Assessor/Tax Collector
100 Court Street
P.O. Box 247
Heppner, OR 97836
Phone 541-676-5607

If a mortgage company pays your taxes,
This statement is for your records only.

WILLW PK BND 2.90
SCHOOL BONDS 6.65
BMCC BOND 2.72

EXCLUDED FROM
LIMITATION TOTAL: 12.27

2007-08 PROPERTY
TAX TOTALS 113.70

Full Payment with 3% Discount	2/3 Payment with 2% Discount	1/3 Payment No Discount
110.29	74.28	37.90

TOTAL TAX (After Discount) 110.29

* - - Property Data Selection Menu - -
 Prop ID : R10504 (Real Estate) (29642) Owner: GREENUP, TRAVIS W &
 Map Tax Lot: 01S25-05702 GREENUP, TIFFANY A
 Legal : P.P. 2005-7, PARCEL 2, ACRES 2.00 63466 CLARKS CANYON RD
 LEXINGTON, OR 97839

Situs : 63466 CLARKS CANYON RD, Year Built : 2005
 OR Living Area: 2100

Name(s) :
 Code Area : 3502
 Sale Info : 09/30/05

Deed Type : BS
 Instrument: 05015015
 2007 Tax Status * No Taxes Due *
 Current Levied Taxes : 1,136.03
 Special Assessments :
 2008-09 SB125 Taxes :

2007 Roll Values	
RMV Land	\$ 39,220 (+)
RMV Improvements	\$ 118,270 (+)
RMV Total	\$ 157,490 (=)
Total Exemptions	\$ 0
M5 Net Value	\$ 157,490
M50 Assd Value	\$ 82,440

(AD) Alt Disp	(Y) primary	(SE) condary	(L) and/Impr
(G) en Appr	(O) wnership	(H) istory	(.) More

Enter Option from Above or <RET> to Exit: __

AttM. Barry Munkers

RECEIVED
 AUG 15 2008
 WATER RESOURCES DEPT.
 SALEM, OREGON