


Legend

— WATER RIGHT PERMIT BOUNDARY (Service Area)



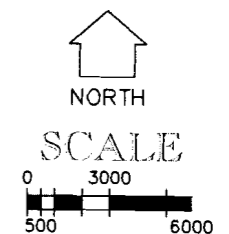
RENEWAL DATE: 12-31-09

RECEIVED

OCT 29 2008

WATER RESOURCES DEPT
SALEM, OREGON

PROPOSED WELL L-5

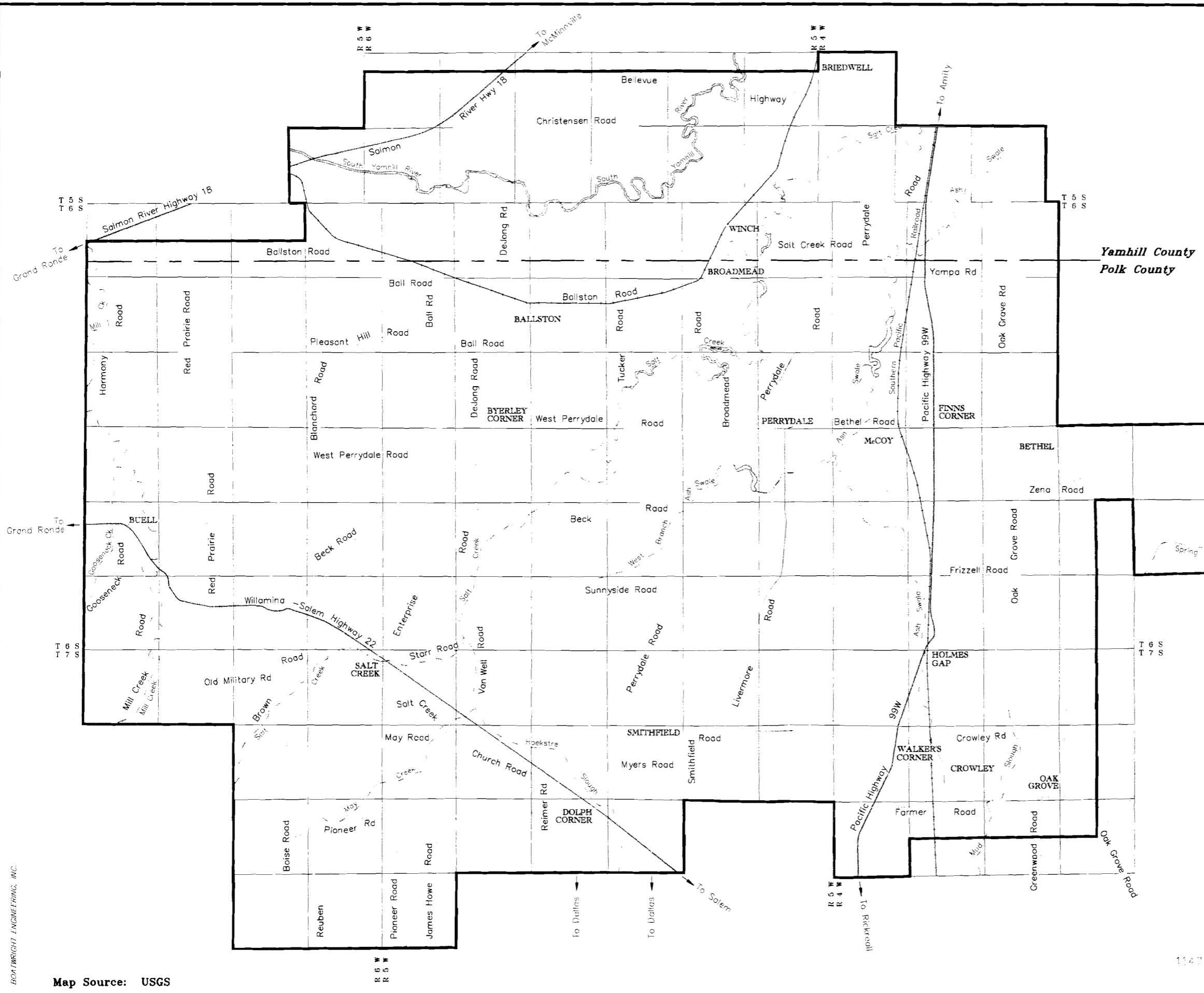


Existing Service Area & Water Right Permit Boundary

Perrydale Domestic Water Association

11475 West Perrydale Road Amity, Oregon 97101

OCTOBER 28, 2008



BOATWRIGHT ENGINEERING, INC.

Map Source: USGS

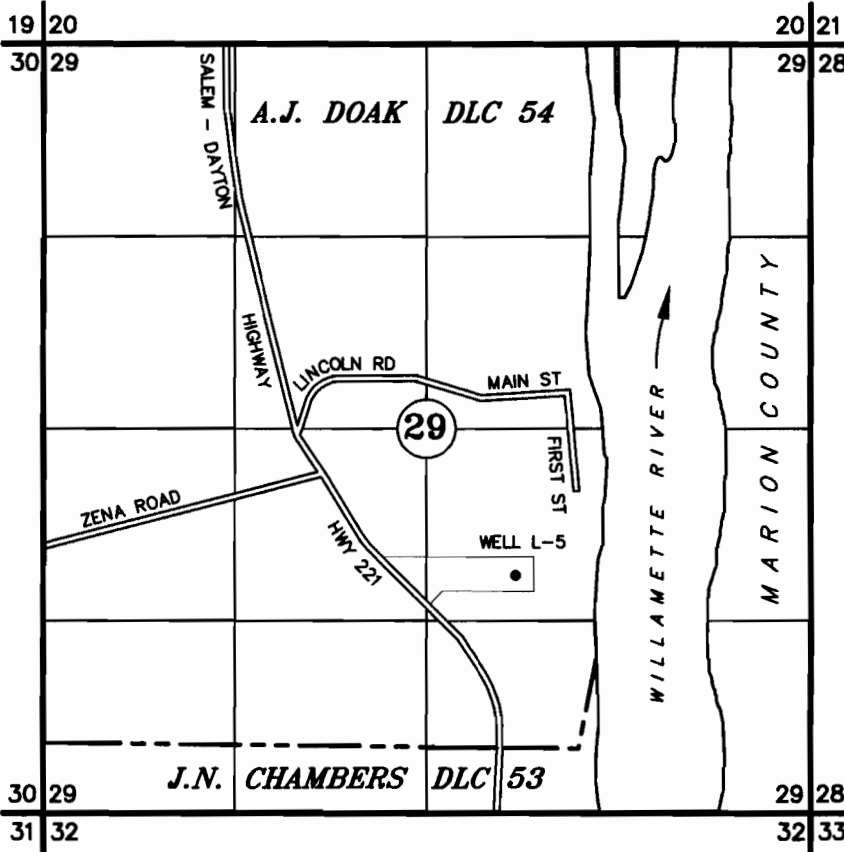
RECEIVED

OCT 28 2008

WATER RESOURCES DEPT
SALEM, OREGON

T6S, R3W, WM

POLK COUNTY



TAX LOT:
6 3W 29 03300

WELL L-5: 1190' N AND 430' W OF THE SE CORNER A.J. DOAK DLC 54

APPLICATION TO APPROPRIATE SURFACE WATER

UNDER


Application No. _____ Permit No. _____

IN THE NAME OF

PERRYDALE DOMESTIC WATER ASSOCIATION

AUGUST 26, 2008

SCALE: 1" = 1320'



EXPIRES 12-31-09

NOTE: This map is not intended to provide legal dimensions or locations of property ownership lines.