

Groundwater Application Map
and
Alternate Pond Application Map
for


APPLICANT AND PENDING OWNER: STEVE HANSON
SELLER: WELLS FARGO BANK, TRUSTEE
STEVE HANSON WILL BECOME THE OWNER OF SUBJECT PROPERTY ON JANUARY 31, 2004

the William Elliot DLC No. 52
in the SW ¼ and SE ¼ SEC. 7 and the
NW ¼ and NE ¼ Section 18, T. 11 S., R. 4 W., WM,
Benton County, Oregon



Date: January 23, 2004

Tax Lots: 200 [Map 11-4W-18] and 1000 [Map 11-4W-7]

PENDING OWNER: STEVE HANSEN
110 HICKORY, NW
ALBANY, OR 97321



RENEWAL DATE 12/31/05

LEGEND
 IRRIGATION 94.6 acres Total
 Irrigated acres Per QUARTER-QUARTER SECTION