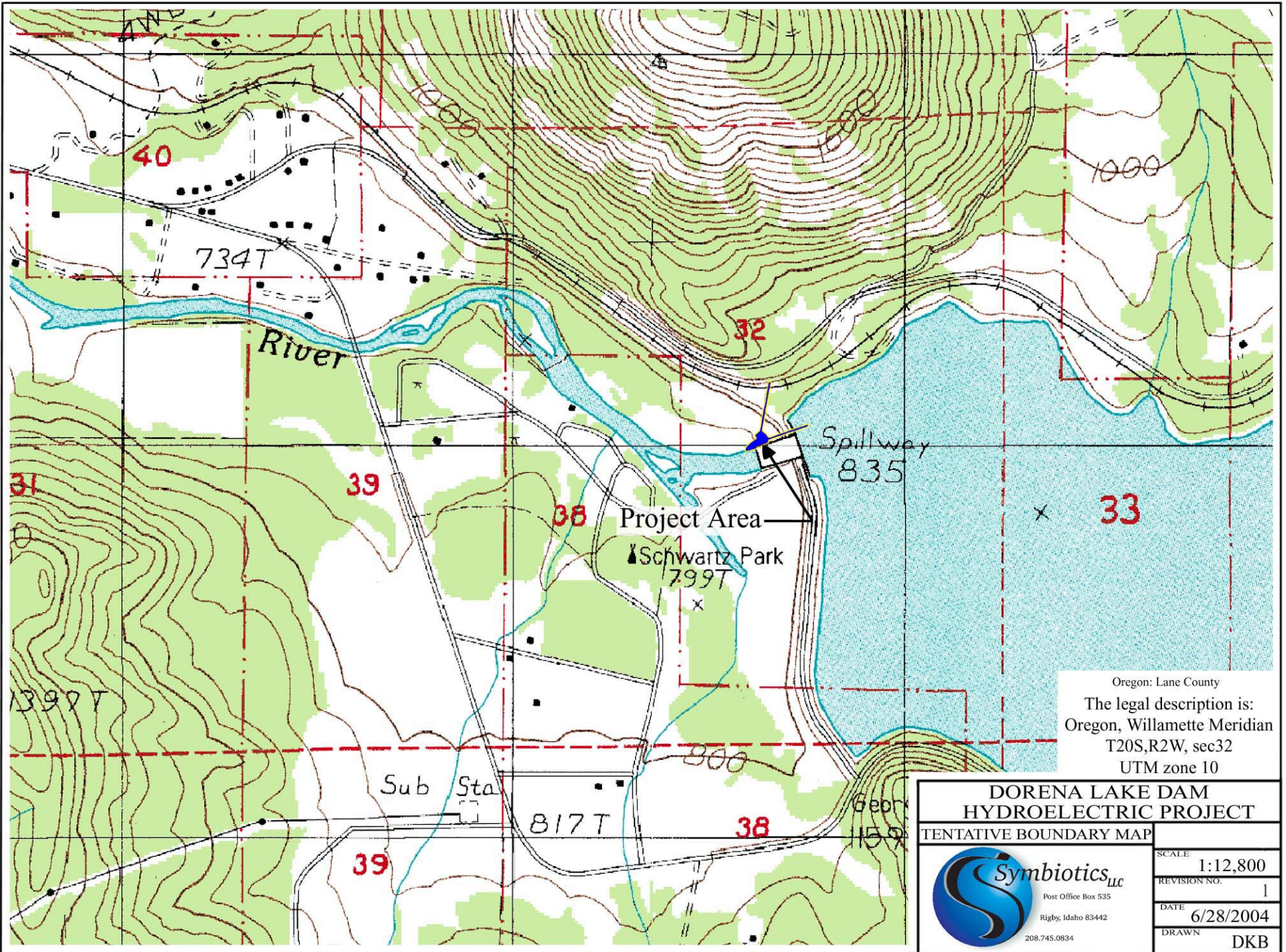


DORENA LAKE DAM HYDROELECTRIC PROJECT	
PROJECT LOCATION MAP	
 <p>Symbiotics_{LLC} Post Office: Box 535 Rigby, Idaho 83442 208.745.0834</p>	SCALE 1 : 400,000
	REVISION NO. 1
	DATE 6/28/2004
	DRAWN DKB



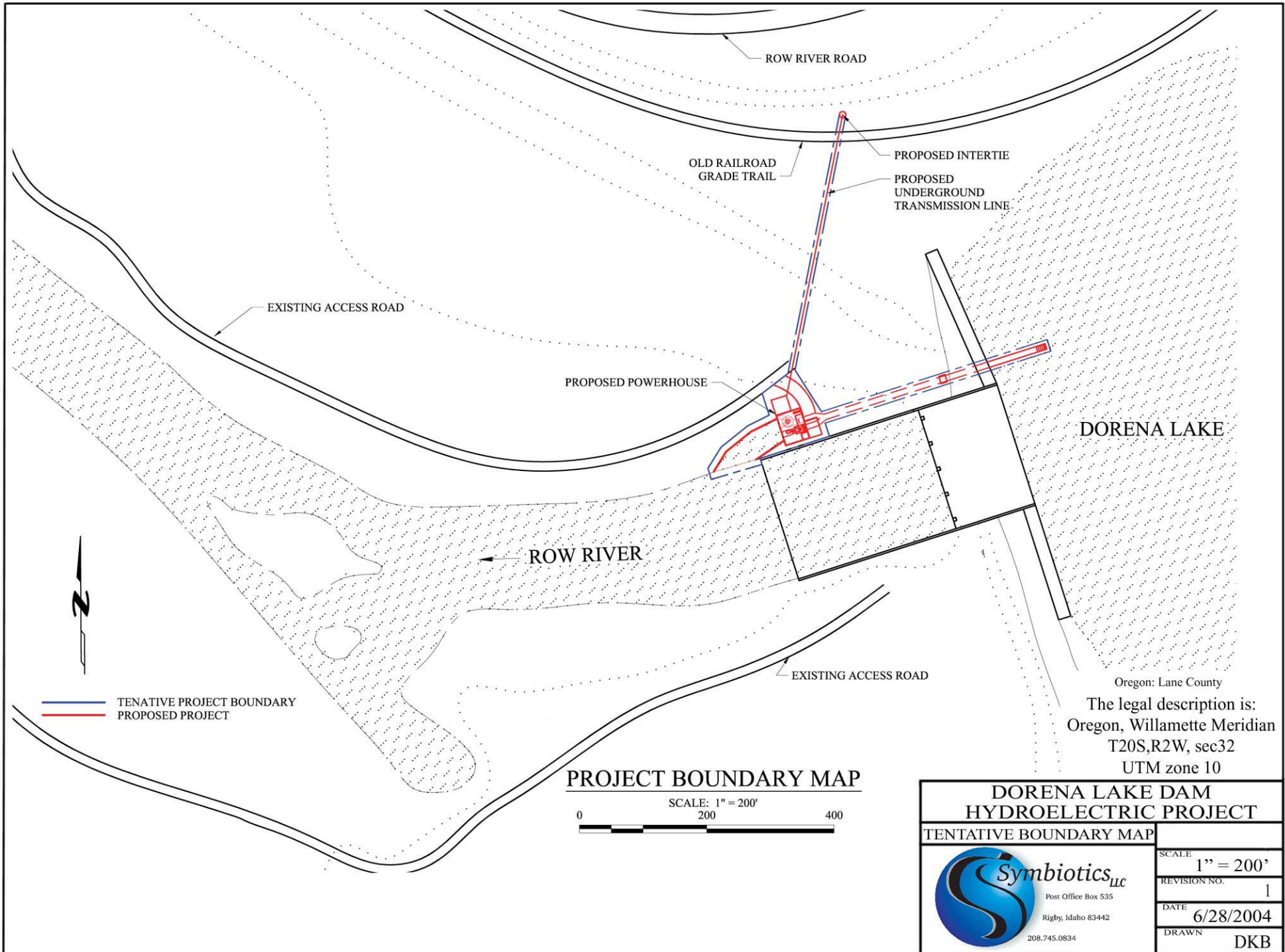
Oregon: Lane County
 The legal description is:
 Oregon, Willamette Meridian
 T20S,R2W, sec32
 UTM zone 10

**DORENA LAKE DAM
 HYDROELECTRIC PROJECT**

TENTATIVE BOUNDARY MAP



SCALE	1:12,800
REVISION NO.	1
DATE	6/28/2004
DRAWN	DKB



DORENA LAKE


ROW RIVER

Oregon: Lane County

The legal description is:
 Oregon, Willamette Meridian
 T20S,R2W, sec32
 UTM zone 10

PROJECT BOUNDARY MAP

SCALE: 1" = 200'



DORENA LAKE DAM HYDROELECTRIC PROJECT	
TENTATIVE BOUNDARY MAP	
 Symbiotics_{LLC} Post Office Box 535 Rigby, Idaho 83442 208.745.0834	SCALE: 1" = 200' REVISION NO. 1 DATE: 6/28/2004 DRAWN: DKB



Oregon: Lane County
 The legal description is:
 Oregon, Willamette Meridian
 T20S,R2W, sec32
 UTM zone 10

DORENA LAKE DAM HYDROELECTRIC PROJECT	
AERIAL MAP	
 Symbiotics_{LLC} Post Office Box 535 Rigby, Idaho 83442 208.745.0834	SCALE: 1" = 200'
	REVISION NO. 1
	DATE 6/28/2004
	DRAWN DKB

AERIAL MAP

SCALE: 1" = 200'

