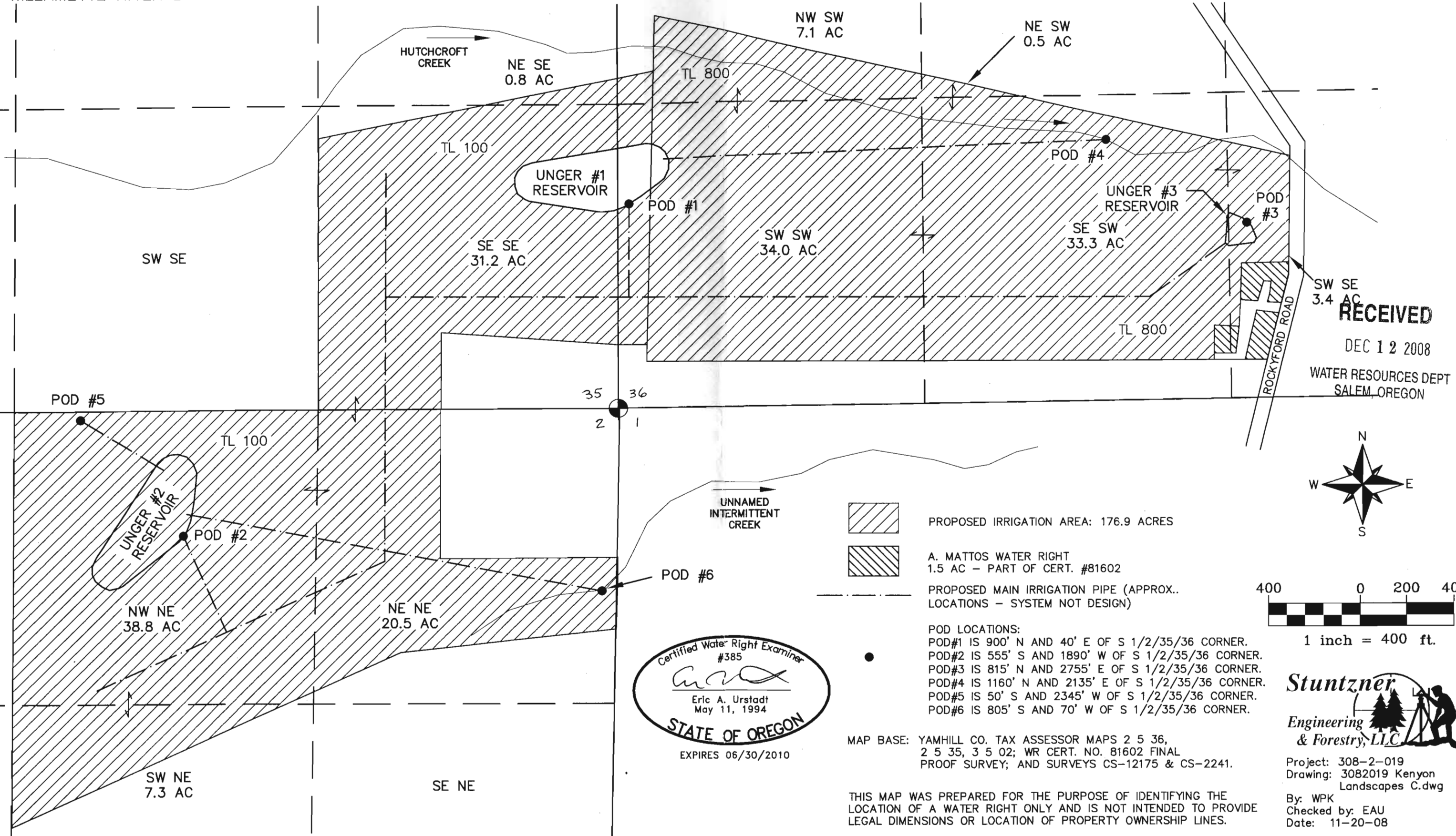


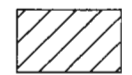
# WATER RIGHT APPLICATION MAP


S2, T3S, R5W, WM, TAXLOT 100 AND S36, T2S, R5W, WM, TAXLOT 800  
YAMHILL COUNTY, OR  
WILLAMETTE RIVER BASIN


PREPARED FOR:  
KENNY UNGER  
9816 BURNETT AVENUE  
NORTH HILLS, CA 91343



SW SE 3.4 AC  
**RECEIVED**  
DEC 12 2008  
WATER RESOURCES DEPT  
SALEM, OREGON

 PROPOSED IRRIGATION AREA: 176.9 ACRES

 A. MATTOS WATER RIGHT  
1.5 AC - PART OF CERT. #81602

 PROPOSED MAIN IRRIGATION PIPE (APPROX. LOCATIONS - SYSTEM NOT DESIGN)

POD LOCATIONS:  
 POD#1 IS 900' N AND 40' E OF S 1/2/35/36 CORNER.  
 POD#2 IS 555' S AND 1890' W OF S 1/2/35/36 CORNER.  
 POD#3 IS 815' N AND 2755' E OF S 1/2/35/36 CORNER.  
 POD#4 IS 1160' N AND 2135' E OF S 1/2/35/36 CORNER.  
 POD#5 IS 50' S AND 2345' W OF S 1/2/35/36 CORNER.  
 POD#6 IS 805' S AND 70' W OF S 1/2/35/36 CORNER.

Certified Water Right Examiner  
#385  
*Eric A. Urstadt*  
Eric A. Urstadt  
May 11, 1994  
STATE OF OREGON  
EXPIRES 06/30/2010

MAP BASE: YAMHILL CO. TAX ASSESSOR MAPS 2 5 36,  
2 5 35, 3 5 02; WR CERT. NO. 81602 FINAL  
PROOF SURVEY; AND SURVEYS CS-12175 & CS-2241.

THIS MAP WAS PREPARED FOR THE PURPOSE OF IDENTIFYING THE  
LOCATION OF A WATER RIGHT ONLY AND IS NOT INTENDED TO PROVIDE  
LEGAL DIMENSIONS OR LOCATION OF PROPERTY OWNERSHIP LINES.

**Stuntzner**  
Engineering  
& Forestry, LLC

Project: 308-2-019  
Drawing: 3082019 Kenyon  
Landscapes C.dwg  
By: WPK  
Checked by: EAU  
Date: 11-20-08