

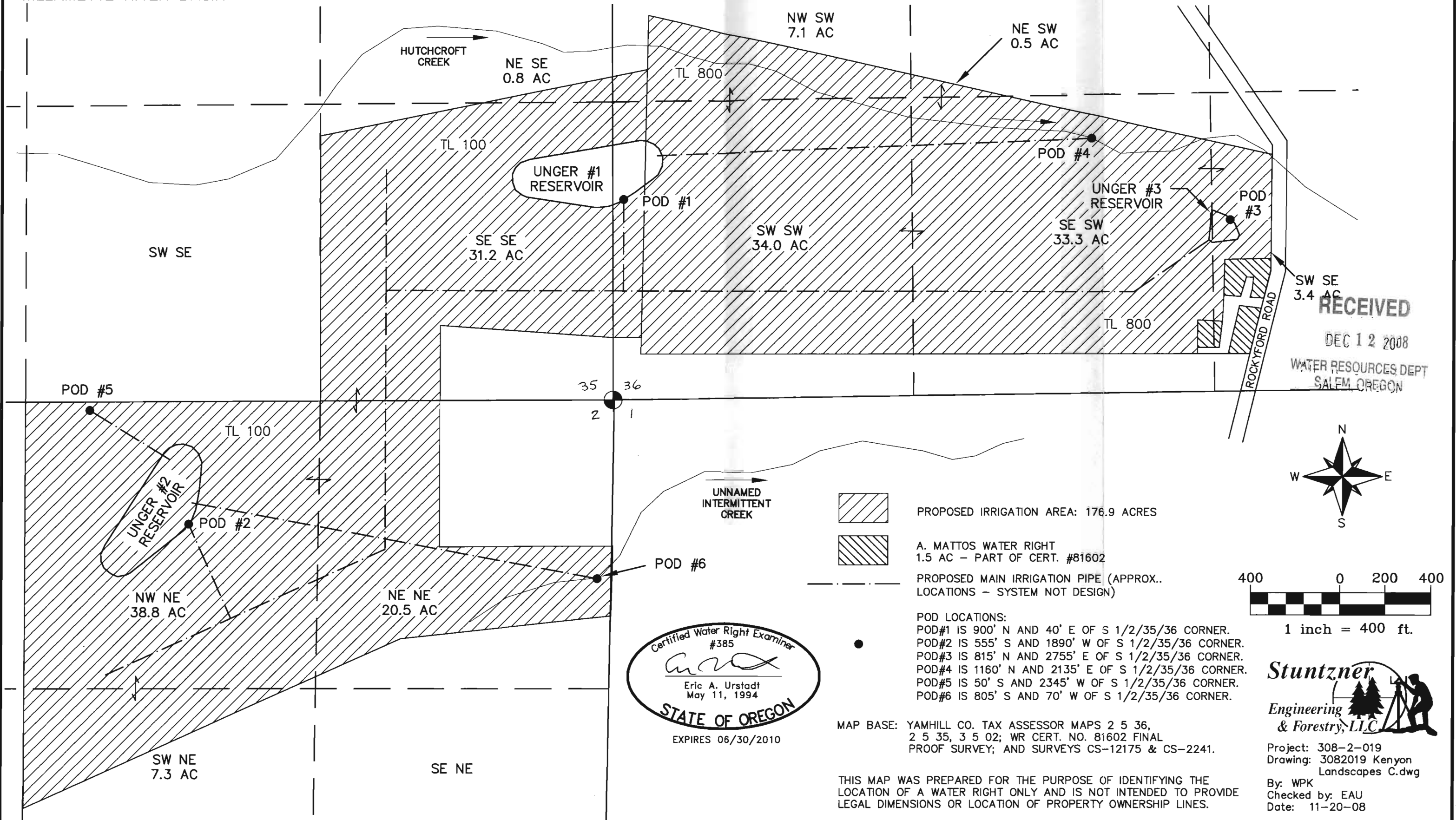
WATER RIGHT APPLICATION MAP

S2, T3S, R5W, WM, TAXLOT 100 AND S36, T2S, R5W, WM, TAXLOT 800
 YAMHILL COUNTY, OR
 WILLAMETTE RIVER BASIN



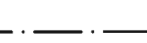
R- 87324

7

PREPARED FOR:
 KENNY UNGER
 9816 BURNETT AVENUE
 NORTH HILLS, CA 91343



RECEIVED
 DEC 12 2008
 WATER RESOURCES DEPT
 SALEM, OREGON

 PROPOSED IRRIGATION AREA: 176.9 ACRES
 A. MATTOS WATER RIGHT
 1.5 AC - PART OF CERT. #81602
 PROPOSED MAIN IRRIGATION PIPE (APPROX.
 LOCATIONS - SYSTEM NOT DESIGN)

POD LOCATIONS:
 POD#1 IS 900' N AND 40' E OF S 1/2/35/36 CORNER.
 POD#2 IS 555' S AND 1890' W OF S 1/2/35/36 CORNER.
 POD#3 IS 815' N AND 2755' E OF S 1/2/35/36 CORNER.
 POD#4 IS 1160' N AND 2135' E OF S 1/2/35/36 CORNER.
 POD#5 IS 50' S AND 2345' W OF S 1/2/35/36 CORNER.
 POD#6 IS 805' S AND 70' W OF S 1/2/35/36 CORNER.

Certified Water Right Examiner
 #385

 Eric A. Urstadt
 May 11, 1994
STATE OF OREGON
 EXPIRES 06/30/2010

MAP BASE: YAMHILL CO. TAX ASSESSOR MAPS 2 5 36,
 2 5 35, 3 5 02; WR CERT. NO. 81602 FINAL
 PROOF SURVEY; AND SURVEYS CS-12175 & CS-2241.

THIS MAP WAS PREPARED FOR THE PURPOSE OF IDENTIFYING THE
 LOCATION OF A WATER RIGHT ONLY AND IS NOT INTENDED TO PROVIDE
 LEGAL DIMENSIONS OR LOCATION OF PROPERTY OWNERSHIP LINES.

Stuntzner
 Engineering & Forestry, LLC


Project: 308-2-019
 Drawing: 3082019 Kenyon
 Landscapes C.dwg
 By: WPK
 Checked by: EAU
 Date: 11-20-08