

\$735.00 TO OWRD



Oregon Water Resources Department
725 Summer Street NE, Suite A
Salem Oregon 97301-1266
(503) 986-0900
www.wrd.state.or.us

Application for a Permit to Use
Surface Water

Please type or print in dark ink. If your application is found to be incomplete or inaccurate, we will return it to you. If any requested information does not apply to your application, insert "n/a." Please read and refer to the instructions when completing your application. A summary of review criteria and procedures that are generally applicable to these applications is available at www.wrd.state.or.us/OWRD/PUBS/forms.shtml.

1. APPLICANT INFORMATION

A. Applicants

Applicant: Lori A. Adams
First Last

Mailing Address: P.O. Box 53
Umpqua OR 97486-0053
City State Zip

Phone: 541-464-0428 541-465-8075
Home Work Other

*Fax: 877-471-0655 *Email Address: L3stock@mac.com

B. Organizations

(Corporations, associations, firms, partnerships, joint stock companies, cooperatives, public and municipal corporations)

Name of Organization:

Name and Title of Person Applying:

Mailing Address or Organization:

City State Zip

Phone : Day Evening

*Fax: *Email Address:

*Optional

For Department Use
App. No. Permit No. Date

RECEIVED

FEB 02 2009

WATER RESOURCES DEPT
SALEM, OREGON

2. SOURCE AND PROPERTY OWNERSHIP

A. The Proposed Source of Water

Provide the commonly used name of the water body from which water will be diverted, and the name of the stream or lake it flows into. If unnamed, say so:

Source 1: <u>Galesville Reservoir</u>	Tributary to: <u>Cow Creek</u>
Source 2: _____	Tributary to: _____
Source 3: _____	Tributary to: _____
Source 4: _____	Tributary to: _____

If any source listed above is stored water that is authorized under a water right permit, certificate, or decree, attach a copy of the document or list the document number (for decrees, list the volume, page and/or decree name).

Galesville Reservoir storage will be purchased under contract with Douglas County. Certificate 75970 (Special Order - Volume 64, Page 553-556).

B. Applications to Use Stored Water

Complete this section if any source listed in item 2A above is stored water.

Do you, or will you, own the reservoir(s) described in item 2A above?

- Yes
- No. (Please enclose a copy of your written notification to the operator of the reservoir of your intent to file this application, which you should have already mailed or delivered to the operator.)

If all sources listed in item 2A are stored water, the Department will review your application using the expedited process provided in ORS 537.147, unless you check the box below. Please see the instruction booklet for more information.

By checking this box, you are requesting that the Department process your application under the standard process outlined in ORS 537.150 and 537.153, rather than the expedited process provided by ORS 537.147. To file an application under the standard process, you must enclose the following:

- A copy of a signed non-expired contract or other agreement with the owner of the reservoir (if not you) to impound the volume of water you propose to use in this application.
- A copy of your written agreement with the party (if any) delivering the water from the reservoir to you.

RECEIVED

FEB 02 2009

WATER RESOURCES DEPT
SALEM, OREGON

C. Property Ownership

Do you own all the land where you propose to divert, transport, and use water?

Yes (Please check appropriate box below then skip to section 3 'Water Use')

There are no encumbrances

This land is encumbered by easements, rights of way, roads or other encumbrances (please provide a copy of the recorded deed(s))

No (Please check the appropriate box below)

I have a recorded easement or written authorization permitting access.

I do not currently have written authorization or easement permitting access.

Written authorization or an easement is not necessary, because the only affected lands I do not own are state-owned submersible lands, and this application is for irrigated and/or domestic use only (ORS 274.040).

You must provide the legal description of: (1) the property from which the water is to be diverted, (2) any property crossed by the proposed ditch, canal or other work, and (3) any property on which the water is to be used as depicted on the map.

List the names and mailing addresses of all affected landowners.

3. WATER USE

Please read the instruction booklet for more details on "type of use" definitions, how to express how much water you need and how to identify the water source you propose to use. You must fill out a supplemental form for some uses as they require specific information for that type of use.

A. Type(s) of Use(s)

See list of beneficial uses provided in the instructions.

- If your proposed use is **domestic**, indicate the number of households to be supplied with water: _____
- If your proposed use is **irrigation**, please attach **Form I**
- If your proposed use is **mining**, attach **Form R**
- If your proposed use is **municipal or quasi-municipal**, attach **Form M**
- If your proposed use is **commercial/industrial**, attach **Form Q**

RECEIVED

FEB 02 2009

WATER RESOURCES DEPT
SALEM, OREGON

B. Amount of Water

Provide the amount of water you propose to use from each source, for each use, in cubic feet-per-second (cfs) or gallons-per-minute (gpm). If the proposed use is from storage, provide the amount in acre-feet (af):

(1 cfs equals 448.8 gpm. 1 acre-foot equals 325,851 gallons or 43,560 cubic feet)

Source	Type of use	Amount
Galesville Res.	Irrigation	44.6 <input type="radio"/> cfs <input type="radio"/> gpm <input checked="" type="radio"/> af
		<input type="text"/> <input type="radio"/> cfs <input type="radio"/> gpm <input type="radio"/> af
		<input type="text"/> <input type="radio"/> cfs <input type="radio"/> gpm <input type="radio"/> af
		<input type="text"/> <input type="radio"/> cfs <input type="radio"/> gpm <input type="radio"/> af

C. Period of Use

Indicate the time of year you propose to use the water: March 1 - October 31

(For seasonal uses like irrigation give dates when water use would begin and end, e.g. March 1-October 31.)

If you will be applying water to land, indicate the total number of acres where water will be applied or used: 20 acres

(This number should be consistent with your application map.)

4. WATER MANAGEMENT

A. Diversion

What method will you use to divert water from the source?

Pump (give horsepower and pump type): 10 HP

Head-gate (give dimensions): _____

other means (describe): _____

B. Monitoring

How will you monitor your diversion to be sure you are within the limits of your water right (allowed rate and duty) and you are not wasting water?

Weir

Meter

Periodic Sampling

other means (describe): _____

RECEIVED

FEB 02 2009

C. Transport

How will you transport water to your place of use?

Ditch or canal (give average width and depth):

Width _____ Depth _____

Is the ditch or canal to be lined? Yes No

Pipe (give diameter and total length):

Diameter 6" Mainline Length 2250'

other, describe: _____

D. Application/Distribution Method

What equipment will you use to apply water to your place of use?

6" mainline - 4" hand line laterals - rainbird sprinklers.

Irrigation or land application method (check all that apply):

- Flood High pressure sprinkler Low pressure sprinkler
- Drip Water Cannons Center pivot system
- Hand Lines Wheel Lines
- Siphon tubes or gated pipe with furrows

other, describe: _____

Distribution method

- Direct pipe from source In-line storage (tank or pond) Open Canal

E. Conservation

What methods will you use to conserve water? Why did you choose this distribution or application method? Have you considered other methods to transport, apply, distribute or use water? For example, if you are using sprinkler irrigation rather than drip irrigation, explain. If you need additional space, attach a separate sheet.

Pump/piped/metered irrigation system will best inspected regularly for leaks.

RECEIVED

FEB 02 2009

WATER RESOURCES DEPT
SALEM, OREGON

5. RESOURCE PROTECTION

A. Protection Practices

In granting permission to use water from a stream or lake, the state encourages, and in some instances requires, careful control of activities that may affect the waterway or streamside area. See instruction guide for a list of possible permit requirements from other agencies. Please indicate any of the practices you plan to undertake to protect water resources.

- Diversion will be screened to prevent uptake of fish and other aquatic life. Describe planned actions:

ODFW approved fish screen will be installed on pump intake.

- Excavation or clearing of banks will be kept to a minimum to protect riparian or streamside areas. Describe planned actions:

None planned.

- Operating equipment in a water body will be managed and timed to prevent damage to aquatic life. Describe:

None planned.

- Water quality will be protected by preventing erosion and run-off of waste or chemical products. Describe:

Will employ best agricultural management practices to prevent erosion and run-off.

- Other:

RECEIVED

FEB 02 2009

WATER RESOURCES DEPT
SALEM, OREGON

6. PROJECT SCHEDULE

Indicate the anticipated dates that the following construction tasks should begin. If construction has already begun, or is completed, please indicate that date.

Proposed date construction will begin: February 2009

Proposed date construction will be completed: June 2009

Proposed date beneficial water use will begin: June 2009

7. REMARKS

If you would like to clarify any information you have provided in the application, please do so here and reference the specific application question you are addressing.

Galesville Contract I-2009-3

8. MAP REQUIREMENTS

The Department cannot process your application without accurate information showing the source of water and location of water use. You must include a map with this application form that clearly indicates the township, range, section, and quarter/quarter section of the proposed points of diversion and place of use. The map must provide tax lot numbers. See the map guidelines sheet for detailed map specifications.

RECEIVED

FEB 02 2009


WATER RESOURCES DEPT
SALEM, OREGON

9. SIGNATURE

By my signature below I confirm that I understand:

- I am asking to use water specifically as described in this application.
- Evaluation of this application will be based on information provided in the application packet.
- I cannot legally use water until the Water Resources Department issues a permit to me.
- If I get a permit, I must not waste water.
- If development of the water use is not according to the terms of the permit, the permit can be canceled.
- The water use must be compatible with local comprehensive land use plans.
- Even if the Department issues a permit, I may have to stop using water to allow senior water right holders to get water to which they are entitled.

I swear that all information provided in this application is true and correct to the best of my knowledge:



Signature of Applicant (*If more than one applicant, all must sign.*)

11/30/09

Date

Before you submit your application be sure you have:

- Answered each question completely.
- Attached a legible map which includes township, range, section, quarter/quarter and tax lot number.
- Included a Land Use Information Form or receipt stub signed by a local official.
- Included the legal description of all the property involved with this application. You may supply a copy of the deed, land sales contract, or title insurance policy, to meet this requirement.
- Included a check payable to the Oregon Water Resources Department for the appropriate amount. The Department's fee schedule can be found at www.wrd.state.or.us or call (503) 986-0900.

WRD on the web:
www.wrd.state.or.us

RECEIVED

FEB 02 2009

WATER RESOURCES DEPT
SALEM, OREGON



Oregon Water Resources Department

FORM I FOR IRRIGATION WATER USE

1. Please indicate whether you are requesting a primary or supplemental irrigation water right.

Primary Supplemental

If supplemental, please indicate the number of acres that will be irrigated for each type of use.

Primary: _____ Acres

Secondary: _____ Acres

List the permit or certificate number of the primary water right: No. _____

2. Please list the anticipated crops you will grow and whether you will be irrigating them for a full or partial season:

- | | | |
|---|---|---|
| 1. <u>Pasture/Hay/Lawn/Orchard/Garden</u> | <input checked="" type="checkbox"/> Full season | <input type="checkbox"/> Partial season (from: <u>3/1</u> to <u>10/31</u>) |
| 2. _____ | <input type="checkbox"/> Full season | <input type="checkbox"/> Partial season (from: _____ to _____) |
| 3. _____ | <input type="checkbox"/> Full season | <input type="checkbox"/> Partial season (from: _____ to _____) |
| 4. _____ | <input type="checkbox"/> Full season | <input type="checkbox"/> Partial season (from: _____ to _____) |

3. Indicate the maximum total number of acre-feet you expect to use in an irrigation season:

44.6 acre-feet

(1 acre-foot equals 12 inches of water spread over 1 acre, or 43,560 cubic feet, or 325,851 gallons.)

4. How will you schedule your applications of water? Will you be applying water in the evenings, twice a week, daily?

- | | |
|--|---|
| <input type="checkbox"/> Daily during daytime hours | <input type="checkbox"/> Daily during nighttime hours |
| <input checked="" type="checkbox"/> Two or three times weekly during daytime | <input type="checkbox"/> Two or three times weekly during nighttime |
| <input type="checkbox"/> Weekly, during daytime hours | <input type="checkbox"/> Weekly, during nighttime hours |
| <input type="checkbox"/> Other, explain: _____ | |

RECEIVED

FEB 02 2009

WATER RESOURCES DEPT
SALEM, OREGON

97-14989

✓ AFTER RECORDING, RETURN TO:
Hutchinson, Anderson, Cox & Coons, P.C.
777 High Street, Suite 200
Eugene, OR 97401

SEND TAX STATEMENTS TO:
Lori Adams
P.O. Box 16
Harrisburg, OR 97446

WARRANTY DEED

FOR VALUE RECEIVED, Floyd Felt and Alice Felt, as tenants by the entirety, Grantors, convey and warrant to Lori A. Adams, Grantee, all of their right, title and interest in and to the following described real property, situated in the County of Douglas, State of Oregon, with a street address of 301 McKee Lane, Roseburg, Oregon and more particularly described as set forth on Exhibit A attached hereto;

free of encumbrances except as specifically set forth herein, but reserving to our children a life estate in a specific portion of the property as described below:

1. A life estate to our child, Linda Joy Bean, and her husband Donald Raymond Bean, or the survivor, in that certain portion of the described property on which their residence sits and a reasonable area surrounding said residence necessary for their reasonable use and enjoyment and an easement for access thereto and reasonable water rights for use of the residence and residential and garden irrigation.

2. A life estate to our child, Anna Lee Hanstad, and her husband William James Hanstad, or the survivor, in that certain portion of the described property on which their residence sits and a reasonable area surrounding said residence necessary for their reasonable use and enjoyment and an easement for access thereto and reasonable water rights for use of the residence and residential and garden irrigation.

The property described above is free from all encumbrances except:

- a. Covenants, conditions, restrictions, and easement of record.
- b. Rights of the public to roads, streets and highways.
- c. Any real property taxes which may be a lien.

1 - WARRANTY DEED

RECEIVED

FEB 02 2009

WATER RESOURCES DEPT
SALEM, OREGON

The true and actual consideration for this conveyance is love and affection.

THIS INSTRUMENT WILL NOT ALLOW USE OF THE PROPERTY DESCRIBED IN THIS INSTRUMENT IN VIOLATION OF APPLICABLE LAND USE LAWS AND REGULATIONS. BEFORE SIGNING OR ACCEPTING THIS INSTRUMENT, THE PERSON ACQUIRING FEE TITLE TO THE PROPERTY SHOULD CHECK WITH THE APPROPRIATE CITY OR COUNTY PLANNING DEPARTMENT TO VERIFY APPROVED USES AND TO DETERMINE ANY LIMITS ON LAWSUITS AGAINST FARMING OR FOREST PRACTICES AS DEFINED IN ORS 30.930.


Dated this 15th day of July, 1997.

Floyd Felt
Floyd Felt, Grantor

ALICE FELT
Alice Felt, Grantor

STATE OF OREGON)
) ss.
County of Lane)


On this 15th day of July, 1997, personally appeared the above-named Floyd Felt and acknowledged the foregoing instrument to be his voluntary act and deed. BEFORE ME:



Susan K. Rich
Notary Public For Oregon
My Commission Expires: 6/29/99

STATE OF OREGON)
) ss.
County of Lane)

On this 15th day of July, 1997, personally appeared the above-named Alice Felt and acknowledged the foregoing instrument to be her voluntary act and deed. BEFORE ME:



Susan K. Rich
Notary Public For Oregon
My Commission Expires: 6/29/99

2 - WARRANTY DEED

RECEIVED

FEB 02 2009

WATER RESOURCES DEPT
SALEM, OREGON

STATE OF OREGON | SS
COUNTY OF DOUGLAS |
DOYLE SHAVER JR., COUNTY CLERK AND
RECORDER OF COMMISSIONERS DO HEREBY CERTIFY
THAT THIS INSTRUMENT WAS RECORDED

97 JUL 22 AM 10:59

DOYLE SHAVER JR.
DOUGLAS COUNTY CLERK
IN THE OFFICIAL RECORDS OF DOUGLAS COUNTY

BY *Darryl R. Daugherty*
DEPUTY
FEE 350
40

PARCEL 1

Beginning at a 1 1/2 inch iron pipe on the southeasterly side of a private roadway from which the northwest corner of the J. Gilham Donation Land Claim No. 46 bears South 12° 12' East 1963.07 feet, said point also being the most northerly corner of the Albert Lowell Young, et ux, property as described in Volume 215, Page 494, Deed Records of Douglas County, Oregon, and also being North 52° 37' East 3190.73 feet from the southwest corner of the Jonathan Woodruff Donation Land Claim No. 38 in Township 26 South, Range 7 West, Willamette Meridian, Douglas County, Oregon; thence North 37° 36' 30" East 635.00 feet along the southeasterly side of said private roadway to a 3/4 inch iron rod; thence South 46° 28' 30" East 696.64 feet to a 3/4 inch iron rod; thence South 14° 39' 30" East 466.42 feet to a 3/4 inch iron rod; thence South 32° 26' East 943.27 feet to a 3/4 inch iron rod on the high left bank of the Umpqua River; thence continuing South 32° 26' East 348.92 feet, more or less, to the waters edge; thence along the left side of said river upstream, South 68° 00' West 79.13 feet; thence leaving said waters edge, North 46° 28' 30" West 345.41 feet, more or less, to a 3/4 inch iron rod on the high left bank of said Umpqua River; thence continuing North 46° 28' 30" West 1905.30 feet to the place of beginning; all lying in the J. Woodruff Donation Land Claim No. 38, in Douglas County, Oregon.

PARCEL 2

Beginning at a point from which the section corner to Sections 11, 12, 13, and 14, Township 26 South, Range 7 West, Willamette Meridian, Douglas County, Oregon, bears North 2834.10 feet and West 4228.12 feet, which point is the northwest corner of those lands conveyed in Volume 400, Page 724, Deed Records of Douglas County, Oregon, which point is a 3/4 inch iron rod; thence North 37° 11' East 106.70 feet to a 5/8 inch iron rod; thence North 83° 24' 55" East 68.19 feet to a 5/8 inch iron rod; thence South 43° 07' 45" East 494.21 feet to a 5/8 inch iron rod; thence South 14° 49' 55" East 197.77 feet to a 3/4 inch iron rod in the north line of those lands conveyed in said Volume 400, Page 724; thence North 48° 35' 50" West 694.09 feet along the north line of those lands conveyed in said Volume 400, Page 724, to the place of beginning, all lying in Section 13, Township 26 South, Range 7 West, Willamette Meridian, Douglas County, Oregon.

EXHIBIT A

PAGE 1 OF 1

97-14989

RECEIVED

FEB 02 2009

WATER RESOURCES DEPT
SALEM, OREGON

January 29, 2009

Mr. Tom Manton
Douglas County Public Works Department
Natural Resources Division
1036 SE Douglas, Room 306
Roseburg, OR 97470

Re: Galesville Contract I-2009-3

Dear Mr. Manton:

This letter is to advise you that I intend to file an application with the Oregon Water Resources Department for the use of stored water from Galesville Reservoir to irrigate 20 acres as described in the above noted contract. Thank you for your assistance in this matter.

Sincerely,



Lori A. Adams
P.O. Box 53
Umpqua, OR 97486
541-464-0428

RECEIVED
FEB 02 2009
WATER RESOURCES DEPT
SALEM, OREGON

**CONTRACT FOR PURCHASE OF AGRICULTURAL WATER
FROM GALESVILLE PROJECT**

This contract is made on _____, 200____ between Douglas County, a political subdivision of the State of Oregon (County), and _____
LORI A. ADAMS (Customer).

COUNTY AND CUSTOMER AGREE:

1. TERM AND RENEWAL:

1.1. The initial term of this contract shall begin on MARCH 1, 2009 and end on December 31, 2018, unless it is sooner terminated as provided herein.

1.2. As used in this contract, unless the context clearly indicates otherwise, "term" or "term of this contract" shall mean both the initial term and any extension.

1.3. Customer shall have the right to extend the term of this contract for two successive periods of ten years each upon the following conditions:

1.3.1. Approximately ninety days prior to expiration of the then current contract term, County shall notify Customer in writing that Customer has the right to extend the term at the price set pursuant to section 11.

1.3.2. Customer may elect to extend the contract term by written notice to County within thirty days after County gives notice of the right to extend. Concurrently with written notice of extension Customer may request the Board of Commissioners to review and reduce the price of water in accordance with subsection 11.5.

1.3.3. No other act or agreement shall be required of the parties to effect the extension after Customer gives proper notice of election to extend the contract term. Each extension shall take effect on January 1 after Customer gives notice of extension.

1.3.4. Each extension shall commence on the day following the termination date of the initial term or the preceding extension.

1.4. The provisions of this contract shall apply to any extension except for changes in the purchase price pursuant to section 11; modifications required to comply with federal or state statutes, regulations, or administrative rules; or modifications required to comply with any contract between County and the United States concerning the Galesville Project.

1.5. Customer shall not be entitled to extend the term of this contract if Customer is in default under this contract at the time extension is requested by Customer.

2. AUTHORITY OF PUBLIC WORKS DIRECTOR:

2.1. The Director of the County Public Works Department (the Director) has authority to administer this contract on behalf of County.

2.2. The Director may delegate authority to administer this contract to the Manager of the County Public Works Department, Natural Resources Division, (the Division Manager), except for authority to establish the price of water under section 11 of this contract. The Director shall retain the right to supersede any decision of the Division Manager in the administration and interpretation of this contract.

RECEIVED

FEB 02 2009

**WATER RESOURCES DEPT
SALEM, OREGON**

2.3. References to the Director in this contract shall be deemed to include the Division Manager, to the extent the Director has delegated authority to the Division Manager.

3. WATER ALLOCATION: Each year during the term of this contract, County shall allocate sufficient acre feet of storage capacity in the Galesville Reservoir for Customer to irrigate 20.00 acres. This allocation shall not exceed 2.23 acre feet per acre per irrigation season as specified on the attached Exhibit A.

4. PERMITS AND CERTIFICATES OF WATER RIGHTS:

4.1. County shall file and maintain any reservoir water right permit (County's permit) and certificate to store water in the Galesville reservoir (County's certificate) allocated for the Customer's use, as required by the State of Oregon Water Resources Department or its successor (the State).

4.2. Customer, at Customer's expense, shall be responsible for obtaining any permit (Customer's permit) and certificate of water rights (Customer's certificate) for use of the stored water allocated under this contract as required by the State.

4.3. Within 6 months after the effective date of this contract, Customer shall provide County with a copy of the application map provided to the State.

5. RELEASE OF WATER:

5.1. Subject to the provisions of this contract, County will release into the natural channel of Cow Creek water comprising the allocation described in section 3. Water released for Customer's allocation shall be measured and delivered to Customer's point of diversion of record by County with equipment installed and maintained by County.

5.2. County shall report to the State of Oregon all allocated water stored and distributed to Customer's point of diversion of record, including reasonable losses. Customer shall report all water use as described on Customer's water right of record, or as otherwise may be required by the State.

5.3. The obligations of County to allocate capacity may be restricted by any lawful order, regulation, or ruling of any governmental agency or provisions of a contract between County and the United States. Such legal restrictions may impair the County's ability to perform its obligations under this contract. In that event, County shall be relieved of its obligations to the extent necessary to comply with the legal restrictions. Customer's payments under this contract shall be reduced proportionally to any reduction in Customer's allocation resulting from such legal restrictions.

5.4. Notwithstanding any other provision of this contract, County may suspend release and delivery of water to Customer upon written notice to Customer if Customer fails to make any payment for such water when due.

6. DIVERSION AND USE OF WATER:

6.1. Customer shall be wholly responsible for taking, diverting, conveying and utilizing its water and shall bear all losses from Customer's point of diversion.

6.2. Customer shall divert the water it is entitled to receive under this contract in accordance with schedules developed by the Customer and County.

6.3. The water diverted by Customer may be measured by County at the point of diversion. The point of diversion shall be accessible for inspection and measurement of water at all reasonable times by County. Any easement necessary for County to gain access to the point of diversion shall be provided by Customer when requested by County.

RECEIVED

FEB 02 2009

WATER RESOURCES DEPT
SALEM, OREGON

6.4. The water shall be utilized for agricultural uses. Customer shall utilize the water only for the uses and only on the real property described in Customer's permit and certificate.

6.5. Customer shall be responsible for purchase and installation of a meter or other suitable measuring device if required by the Oregon State Water Resources Department (OWRD). Once installed, it shall be the customer's responsibility to maintain such device in good working order. If requested by OWRD, Customer shall maintain a record of the amount of water use and report water use on such periodic schedule as may be established by OWRD.

6.6. If required, Customer shall purchase, install, maintain and operate fish screening equipment and by-pass devices to prevent fish from entering the diversion. Any required screens and/or by-pass devices shall be in place, functional and approved by the requirer, prior to diversion of any water under this contract.

7. QUALITY OF WATER: County shall operate and maintain the Galesville dam, reservoir, and related facilities in a reasonable and prudent manner, and shall endeavor in good faith to take adequate measures to maintain the quality of raw stored water at the facilities. County is under no obligation to construct or furnish water treatment facilities to maintain or improve the quality of water. **COUNTY MAKES NO WARRANTIES, EXPRESS OR IMPLIED REGARDING THE QUALITY OF WATER RELEASED AND DELIVERED FROM GALESVILLE DAM, RESERVOIR, AND RELATED FACILITIES.**

8. WATER SHORTAGES: In any year in which a water shortage in the Galesville reservoir occurs, County shall apportion the available water supply among Customer and other users who are entitled to receive water from the reservoir. The quantity of water to be furnished for irrigation shall first be reduced as necessary, but not greater than 15%. Any further reduction in the reservoir water supply shall be shared by Customer and all other users entitled to water from the reservoir in the same proportion that the entitlement of each user, including Customer's entitlement under this contract, bears to the total entitlements of all users.

9. WATER CONSERVATION: Customer acknowledges the critical need for water conservation in the Umpqua River basin. Customer shall implement reasonable and prudent water conservation measures for agricultural activities.

10. COMPLIANCE WITH LAW: This contract will be governed by and construed in accordance with laws of the State of Oregon. Each party shall perform its obligations in accordance with all applicable state, federal and local laws, rules and regulations now, or hereafter in effect.

11. PRICE OF WATER:

11.1. During the initial term, the price for the allocation stated in section 3 shall be \$ 727.50 per year.

11.2. For each discrete ten year extension of the contract term, Customer shall pay the then current rate as established by County in accordance with this section. Notice of the right to extend under subsection 1.3.1 shall state the price of water during the extension.

11.3. The Director shall periodically review and adjust the price for water taking into account the following factors:

11.3.1. The current cost of operating and maintaining the Galesville dam, reservoir, and related facilities;

11.3.2. The projected costs for operating, maintaining, and replacing Galesville water storage and delivery facilities; and

11.3.3. The price of water sold by similar facilities for similar uses.

RECEIVED

FEB 02 2009

**WATER RESOURCES DEPT
SALEM, OREGON**

11.4. The allocation price for each renewal term shall not be increased by more than 10% over the previous term.

11.5. Customer may request the Board of Commissioners to review and reduce the price of water established by the Director. Such request shall be in writing and shall be given with the notice of Customer's election to extend the contract term. After considering the factors listed in subsection 11.3, the Board of Commissioners may reduce or affirm the price established by the Director. If the Board of Commissioners fails to take any action on Customer's request to review and reduce the price of water within 30 days after Customer makes the request, the request shall be deemed denied. If Customer is not satisfied with the action of the Board of Commissioners, Customer may rescind Customer's election to extend the contract term and cancel the contract by written notice to County within sixty days after Customer requests the Board of Commissioners to review and reduce the price.

12. PAYMENT:

12.1. Customer shall pay County the annual price established by section 11 for the allocation stated in section 3 regardless of whether Customer uses any or all of the water allocated. Except as provided in subsection 12.2, payment shall be made no later than March 31 of each year.

12.2. If this contract is dated after March 2 in the year for which water is first to be released then the amount due for the first year only shall be payable within 30 days after the date the contract is signed by County.

12.3. Interest shall accrue on late payments at the rate of eighteen percent per annum commencing the day after the date payment is due. Customer shall pay all interest upon the request of County.

13. LIMITATIONS ON LIABILITY:

13.1. County shall not be liable for damages or other expenses sustained by Customer resulting from shortages in the quantity of water available for release, or interruptions in water deliveries to Customer, if such shortages or interruptions in deliveries are caused partially or entirely by hostile diversion, accidental damage to County facilities, operational failure of County facilities, or any cause beyond County's control.

13.2. Notwithstanding any other provision of this contract, County shall not be liable to Customer for damages caused by failure to comply with any obligation of County under this contract, if such failure results from lack of appropriation of funds necessary to perform such obligation pursuant to ORS 294.305 et seq. (Local Budget Law).

13.3. In no event shall County be liable to Customer for any indirect, special, or consequential damages even if Customer previously advised County of the possibility of such damages.

14. DEFAULT:

14.1. There shall be a default under this contract if either party materially fails to comply with any provision of this contract within thirty days after the other party gives written notice specifying the breach. If the breach specified in the notice cannot be completely cured within the thirty day period, no default shall occur if the party receiving the notice begins curative action within the thirty day period and thereafter proceeds with reasonable diligence and in good faith to cure the breach as soon as practicable.

14.2. If a default occurs, the party injured by the default may elect to terminate this contract and pursue any equitable or legal rights and remedies available under Oregon law, except that Customer's remedies shall be subject to the limitations on damages stated in section 13.

14.3. Any litigation arising out of this contract shall be conducted in Circuit Court of the State of Oregon for Douglas County.

RECEIVED

FEB 02 2009

15. **SEVERABILITY:** If any provision of this contract is held to be invalid, that provision shall not affect any other provision of this contract. This contract shall be construed as if such invalid provision had never been included.

16. **NO WAIVER:** No provision of this contract shall be waived unless the waiver is written and signed by the party that waives its rights. Any waiver of a breach, whether express or implied, shall not constitute waiver of any other breach.

17. **SUCCESSORS:** The successors, assigns, and legal representatives of Customer and County shall be subject to all provisions of this contract. Customer shall not assign Customer's rights or obligations under this contract without prior written consent of County.

18. **NOTICES:**

18.1. Any notice required to be given under this contract shall be in writing and shall be given by personal delivery or mail, except that any notice required by law shall be given in the manner specified in the applicable law.

18.2. Notices to County shall be directed to Thomas R. Manton, Division Manager, Douglas County Public Works Department, Natural Resources Division, Room 306, Douglas County Courthouse, 1036 SE Douglas Street, Roseburg, OR, 97470.

18.3. Notices to Customer shall be directed to:

P.O. BOX 53

UMPQUA, OREGON 97486

19. **ENTIRE AGREEMENT:** This contract is the final and complete agreement of the parties and supersedes all prior and existing written or oral understandings. No modification of this contract shall be valid unless it is in writing and signed by the parties.

CUSTOMER

Name [Signature]
By Jan 30, 2009
Title owner

**BOARD OF COUNTY COMMISSIONERS
OF DOUGLAS COUNTY, OREGON**

By _____
Robert G. Paul, PE, Director, Public Works
Department, Authority to sign agreement
Granted by Order of Board of Commissioners
dated June 26, 2002.

SSA or Fed ID No. _____

Date _____

Date _____

RECEIVED

<p>REVIEWED AS TO CONTENT</p> <p>By <u>[Signature]</u> Manager, Natural Resources Division</p> <p>Date <u>1/29/09</u></p> <p>Coding <u>215-0000-2810-00-012010</u></p>	<p>REVIEWED AS TO FORM</p> <p>By _____ Office of County Counsel</p> <p>Date _____</p>	<p>FEB 02 2009</p> <p>WATER RESOURCES DEPT SALEM, OREGON</p>
---	--	---

EXHIBIT A

COMPUTATION OF RATE:

PRIMARY IRRIGATION

1. 20.00 acres of **primary irrigation**. This allocation shall not exceed **2.23** acre feet per acre each irrigation season.

Acre Feet: 44.60 Annual Cost: \$ 727.50

SUPPLEMENTAL IRRIGATION

2. Rights whose priority is between March 26, 1974, and November 3, 1983:

 acres of **supplemental irrigation**. This allocation shall not exceed **1.5** acre feet per acre each irrigation season on the South Umpqua River and/or Cow Creek or **1.0** acre foot per acre each irrigation season on the main stem, Umpqua River.

Acre Feet: Annual Cost: \$

3. Rights whose priority is between October 24, 1958, and March 26, 1974:

 acres of **supplemental irrigation**. This allocation shall not exceed **1.0** acre feet per acre each irrigation season on the South Umpqua River and/or Cow Creek or **0.6** acre foot per acre each irrigation season on the main stem, Umpqua River.

Acre Feet: Annual Cost: \$

4. Rights whose priority is prior to October 24, 1958:

 acres of **supplemental irrigation**. This allocation shall not exceed **0.5** acre feet per acre each irrigation season on the South Umpqua River and/or Cow Creek or **0.3** acre foot per acre each irrigation season on the main stem, Umpqua River.

Acre Feet: Annual Cost: \$

Note: Instream delivery losses are not included in the above allocations.

Summary:

Total Acres:	<u>20.00</u>	acres
Total Allocation:	<u>44.60</u>	acre feet
Total Cost:	<u>\$ 727.50</u>	

RECEIVED
FEB 02 2009
WATER RESOURCES DEPT
SALEM, OREGON

W/S 09-0060
R/C/T # P05934



Oregon Water Resources Department Land Use Information Form

THIS FORM IS NOT REQUIRED IF: 1) water is to be diverted, conveyed, and/or used only on federal lands; or 2) the application is for a water-right transfer, allocation of conserved water, exchange, permit amendment, or ground water registration modification, and all of the following apply: a) only the place of use is proposed for change, b) there are no structural changes, c) the use of water is for irrigation, and d) the use is located in an irrigation district or exclusive farm-use zone.

Applicant Name: LORI A. ADAMS
Mailing Address: P.O. BOX 53
City: UMPUQA State: OR Zip: 97486 Day Phone: 541-464-0428

A. Land and Location

Please include the following information for all tax lots where water will be diverted (taken from its source), conveyed (transported), or used. Applicants for municipal use, or irrigation uses within irrigation districts may substitute existing and proposed service-area boundaries for the tax-lot information requested below.

Township	Range	Section	¼ ¼	Tax Lot #	Plan Designation (e.g. Rural Residential/RR-5)	Water to be:			Proposed Land Use:
T26S	R7W	13	SE¼	500		<input type="checkbox"/> Diverted	<input checked="" type="checkbox"/> Conveyed	<input checked="" type="checkbox"/> Used	
T26S	R6W	18	SWSW	500		<input checked="" type="checkbox"/> Diverted	<input checked="" type="checkbox"/> Conveyed	<input checked="" type="checkbox"/> Used	
						<input type="checkbox"/> Diverted	<input type="checkbox"/> Conveyed	<input type="checkbox"/> Used	
						<input type="checkbox"/> Diverted	<input type="checkbox"/> Conveyed	<input type="checkbox"/> Used	

List all counties and cities where water is proposed to be diverted, conveyed, or used. DOUGLAS COUNTY

B. Description of Proposed Use

Type of application to be filed with the Water Resources Department:

- Permit to Use or Store Water
- Allocation of Conserved Water
- Permit Amendment or Ground Water Registration Modification
- Water-Right Transfer
- Limited Water Use License
- Exchange of Water

Source of water: Reservoir/Pond Ground Water Surface Water (name) _____

Estimated quantity of water needed: 44.6 cubic feet per second gallons per minute acre-feet

Intended use of water: Irrigation Commercial Industrial Domestic for _____ household(s)
 Municipal Quasi-municipal Instream Other _____

Briefly describe: IRRIGATION OF 20 ACRES USING CALESVILLE RESERVOIR STORED WATER.

Note to applicant: If the Land Use Information Form cannot be completed while you wait, please have a local government representative sign the receipt below and include it with the application filed with the Water Resources Department.

Receipt for Request for Land Use Information

State of Oregon Water Resources Department
725 Summer Street NE, Suite A
Salem, OR 97301-1266

RECEIVED

FEB 02 2009

WATER RESOURCES DEPT
SALEM, OREGON

For Local Government Use Only

The following section must be completed by a planning official from each county and city listed unless the project will be located entirely within the city limits. In that case, only the city planning agency must complete this form.

This deals only with the local land-use plan. Do not include approval for activities such as building or grading permits.

Please check the appropriate box below and provide the requested information

Land uses to be served by proposed water uses (including proposed construction) are allowed outright or are not regulated by your comprehensive plan. Cite applicable ordinance section(s): _____.

Land uses to be served by proposed water uses (including proposed construction) involve discretionary land-use approvals as listed in the table below. (Please attach documentation of applicable land-use approvals which have already been obtained. Record of Action/land-use decision and accompanying findings are sufficient.)

If approvals have been obtained but all appeal periods have not ended, check "Being pursued".

Type of Land-Use Approval Needed (e.g. plan amendments, rezones, conditional-use permits, etc.)	Cite Most Significant, Applicable Plan Policies & Ordinance Section References	Land-Use Approval:	
PERMITTED USE	_____	<input type="checkbox"/> Obtained <input type="checkbox"/> Denied	<input type="checkbox"/> Being pursued <input type="checkbox"/> Not being pursued
		<input type="checkbox"/> Obtained <input type="checkbox"/> Denied	<input type="checkbox"/> Being pursued <input type="checkbox"/> Not being pursued
		<input type="checkbox"/> Obtained <input type="checkbox"/> Denied	<input type="checkbox"/> Being pursued <input type="checkbox"/> Not being pursued
		<input type="checkbox"/> Obtained <input type="checkbox"/> Denied	<input type="checkbox"/> Being pursued <input type="checkbox"/> Not being pursued
		<input type="checkbox"/> Obtained <input type="checkbox"/> Denied	<input type="checkbox"/> Being pursued <input type="checkbox"/> Not being pursued

Local governments are invited to express special land-use concerns or make recommendations to the Water Resources Department regarding this proposed use of water below, or on a separate sheet.

Name: JONATHAN WRIGHT Title: PLANNER

Signature: [Signature] Phone: 440-4289 Date: 1-30-09

Government Entity: DOUGLAS COUNTY PLANNING DEPARTMENT

Note to local government representative: Please complete this form and sign the receipt below and return it to the applicant. If you sign the receipt, you will have 30 days from the date the Water Resources Department's notice date to return the completed Land Use Information Form or WRD may presume the land use associated with the proposed use of water is compatible with local comprehensive plans.

**ROOM 106 JUSTICE BUILDING
DOUGLAS COUNTY COURTHOUSE
ROSEBURG, OR 97470**

RECEIVED

FEB 02 2009

WATER RESOURCES DEPT
SALEM, OREGON

Receipt for Request for Land Use Information

Applicant name: _____

City or County: _____ Staff contact: _____

Signature: _____ Phone: _____ Date: _____