

Permit No. 129
Application No. 314

NOTICE OF WATER TO

I, F. V. Howendobler, the holder of Application No. 314, being
the holder of Permit No. 129, issued by the State Engineer of the State of
Oregon for the appropriation of one cubic foot per second ~~second foot~~ of the waters of Deadman Creek
in accordance with the tenor of such permit and the limitations endorsed thereon by the State Engi-
neer, have completely applied the water to a beneficial use, on the 20 day of May, 1910,
being the time limitation as fixed in said permit for the complete application of water to a beneficial
use.

Remarks: All has been applied - in mid-summer
If all of the water granted in the permit had not been fully applied to beneficial use, you should so state,
aforesaid creek does not supply amount of
permit.
so that subsequent appropriators may have notice.

IN WITNESS WHEREOF, I have hereunto set my hand this 2 day of January, 1912

Tiller, Oregon (Present Address) F. V. Howendobler (Signature of Applicant.)

Fill out, detach, and mail to the Secretary, Board of Control, Salem, Oregon.

Form B

NOTICE OF COMPLETION OF CONSTRUCTION

Permit No. 129
Application No. 314

I, F. V. Howendobler, holder of Application No. 314, being
the holder of Permit No. 129, issued by the State Engineer of the State of
Oregon for the appropriation of one cubic foot per second ~~second foot~~ of the waters of Deadman Creek.
in accordance with the tenor of such permit and the limitations endorsed thereon by the State Engi-
neer, have completed the construction of the works described therein for the application of water to
a beneficial use on the 13 day of April, 1910, being within the time limitation as
fixed in said permit for the completion of construction work.

Remarks: _____
If the works have a less capacity than as described in the permit, or you have definitely abandoned your
plan of irrigating any of the lands described in your permit, you should so state in order that our records may not be
unnecessarily encumbered.

IN WITNESS WHEREOF, I have hereunto set my hand this 2 day of January, 1912

Tiller, Oregon (Present Address) F. V. Howendobler (Signature of Applicant.)

Fill out, detach, and mail to the Secretary, Board of Control, Salem, Oregon. Form D should be used in reporting
progress of work if more than one year has been allowed for completion.

Form A

NOTICE OF BEGINNING OF CONSTRUCTION

Permit No. 129
Application No. 314

I, F. V. Howendobler, the holder of Application No. 314, being
the holder of Permit No. 129, issued by the State Engineer of the State of
Oregon for the appropriation of one cubic foot per second ~~second foot~~ of the waters of Deadman Creek
in accordance with the tenor of such permit and the limitations endorsed thereon by the State Engi-
neer, began the actual construction of the works described thereon by the application of water to a
beneficial use on the 3 day of December, 1909, being within the time limitation as fixed
in said permit for the beginning of construction work.

The appropriator should state the manner of beginning construction work, number of men and teams employed, the
amount of work completed up to the date of this statement, and any additional information which may tend to show the
beginning of work in good faith.
Work completed

IN WITNESS WHEREOF, I have hereunto set my hand this 2 day of January, 1912

Tiller, Oregon (Present Address) F. V. Howendobler (Signature of Applicant.)

Fill out, detach, and mail to the Secretary, Board of Control, Salem, Oregon.

Oct 20-10
11
12

all of WFR canceled
copy to Watermaster (Youngquist)
certified copy to Co. Clert, Douglas Co
copy to Lerwill.

file copy App. 1 4/1960

note Vol. & page no on
copies to Watermaster

AFFIDAVIT

RECEIVED
MAY 12 1966
STATE ENGINEER
STATE OF OREGON

STATE OF OREGON)
) ss.
County of Douglas)

We, Vernon and Alice Lerwill, being first duly sworn,
depose and say that we are the legal owners of the following
described lands:

The Southwest quarter of the Southwest quarter of
Section 13, Township 30 South, Range 2 West of the
Willamette Meridian, containing 40 acres; all of the
Northwest quarter and the North half of the Southwest
quarter of Section 24, Township 30 South, Range 2 West
of the Willamette Meridian that lies on the North side of
the South Umpqua River, containing 150 acres, more or
less, excepting from said 150 acres one acre heretofore
deeded as a cemetery site.

and the water right appurtenant thereto, which is for the
appropriation of not to exceed 0.63 cubic foot per second of
water from Deadman Creek, a tributary of the South Fork of
Umpqua River, for irrigation of 9 acres in the NE $\frac{1}{4}$ SE $\frac{1}{4}$, 12 acres
in the NW $\frac{1}{4}$ NE $\frac{1}{4}$, 3 acres in the NW $\frac{1}{4}$ NW $\frac{1}{4}$, and 26 acres in the NW $\frac{1}{4}$
SW $\frac{1}{4}$, Section 24, Township 30 South, Range 2 West of the Willamette
Meridian, as evidenced by Certificate Number 720, issued to F. V.
Howendobler and L. L. Stevens, under date of priority September 17, 1909;
that we have abandoned all of said water right and request the same
to be cancelled.

IN WITNESS WHEREOF, I have hereunto set my hand this 12th
day of May, 1966.

Vernon Lerwill
Alice Lerwill

Subscribed and sworn to before me this 12th day of
May, 1966.

Deulah L. Slichter
Notary Public of Oregon

My Commission expires 3/27/67


0.63

Division No. 1

Permit No. 129

County of Douglas

Application No. 318



Proof of Appropriation of Water

(In accordance with the provisions of Chapter 216, Laws of Oregon for 1909, and the regulations of the State Water Board thereunder.)

From Dea. Luman Creek Tributary of _____

1. Name F. V. Howendobler & L. J. Stevens

2. Postoffice address Tiller Ore.

3. For what purpose is water used? irrigation

4. Did you begin the actual construction of the Howendobler Stevens Ditch, (or other distributing works described in said permit), on or before Oct 20-1910? yes.

5. Give the date of completion of such construction work Apr 13th 1910

6. When was all the water completely applied to the proposed use? May 20th 1910

7. The description of land given below corresponds to that found in your permit covering land to be irrigated, or if for other purposes, the place of use. In the blank column on the right, headed "No. acres actually irrigated," fill in the number of acres you have irrigated in each of the tracts described.

Tp.	Rg.	Sec.	Forty-acre Tract	No. Acres Described in Permit	No. Acres Actually Irrigated
<u>30S</u>	<u>2W</u>	<u>24</u>	<u>NE NW</u>	<u>15</u>	<u>12</u>
			<u>NW NW</u>	<u>3</u>	<u>3</u>
			<u>SW NW</u>	<u>30</u>	<u>26</u>
			<u>SE NE</u>	<u>12</u>	<u>9</u>
					<u>50</u>

8. During what months is water beneficially used? Depends on seasons
How early & later generally May, June, July, Aug & Sept.

9. State the character of the soil and kind of crops raised *Soil sandy soil, Hay in principle, P. P. Corn + Garden products*
10. Does the accompanying blue print of the map filed with your permit show correctly the location of diverting works and area of land where water is used? *yes*
11. If not, state wherein such map is in error.....
12. If the dimensions of your ditch or dam do not correspond to those described in your permit, state what changes have been made, giving dimensions of ditch (or other distributing works) *No change was made.*
13. If water is used for power, mining, domestic, municipal, storage, manufacturing, or any other purpose than irrigation, give the extent and method of such use.....

Nothing but irrigation

STATE OF OREGON

County of *Linn* } ss.


I, *F. V. Howendobler*, being first duly sworn,

depose and say that I have read the above and foregoing proof of appropriation of water; that I know the contents thereof; and that the facts therein stated are true.

IN WITNESS WHEREOF, I have hereunto set my hand this *8* day of *August*, 191*4*.

F. V. Howendobler

Subscribed and sworn to before me this *8* day of *August*, 191*4*



[Signature]
Notary Public for Oregon.

AFFIDAVIT OF WITNESSES

We, J. L. Pennel and C. W. Jackson,
of Tiller, Oregon, being first duly sworn, depose and say that
we are well acquainted with the facts and conditions set forth in the foregoing statement relative
to proof of appropriation of water under Permit No. 129; that we and each of us have
been over and upon each tract described in said proof and from such personal inspection, have
knowledge that all necessary ditches, dams and other diversion and distributing works have been
constructed, and water used as stated therein; that we have carefully read such proof of appropria-
tion, and that each and every statement contained therein is true to the best of our knowledge
and belief.

C. W. Jackson
J. L. Pennel

Subscribed and sworn to before me this 8 day of August, 1914

[Signature]
Notary Public for Oregon.

(Notarial Seal)

REPORT AND RECOMMENDATIONS TO STATE WATER BOARD
By Representative Taking Proof.

.....
.....
.....
.....

I recommend that a certificate be
issued.

H. K. Donnelly

BEFORE THE STATE ENGINEER OF OREGON

Douglas County

IN THE MATTER OF)
THE CANCELATION)
OF A WATER RIGHT)

O R D E R

On June 20, 1966, Vernon and Alice Lerwill submitted an affidavit that they are the owners of the following described lands, to wit:

The SW $\frac{1}{4}$ SW $\frac{1}{4}$, Section 13, Township 30 South, Range 2 West, W.M.; all of the Northwest quarter and the north half of the Southwest quarter of Section 24, Township 30 South, Range 2 West, W.M., that lies on the north side of the South Umpqua River, excepting one acre heretofore deeded as a cemetery site;

and the water right appurtenant to said lands; that they have abandoned any and all interest in and to said water right and request the same to be canceled.

The water right in question is for the use of not to exceed 0.63 cubic foot per second of the waters of Deadman Creek, a tributary of South Fork of Umpqua River for the irrigation of 12 acres in NE $\frac{1}{4}$ NW $\frac{1}{4}$, 3 acres in NW $\frac{1}{4}$ NW $\frac{1}{4}$, 26 acres in SW $\frac{1}{4}$ NW $\frac{1}{4}$ and 9 acres in SE $\frac{1}{4}$ NW $\frac{1}{4}$, (erroneously described as SE $\frac{1}{4}$ NE $\frac{1}{4}$), Section 24, Township 30 South, Range 2 West, W.M., with a date of priority of September 17, 1909, and is evidenced by certificate of water right issued in the name of F. V. Howensdabler and L. L. Stevens and recorded at page 720, Volume 1, State Record of Water Right Certificates.

ORS 540.621 provides that: "Whenever the owner of a perfected and developed water right certifies under oath to the State Engineer that the water right has been abandoned by him and that he desires cancellation thereof, the State Engineer shall enter an order canceling the water right."

NOW, THEREFORE, it is hereby ORDERED that the right to the use of not to exceed 0.63 cubic foot per second of the waters of Deadman Creek,

a tributary of South Umpqua River for the irrigation of 12 acres in NE $\frac{1}{4}$ NW $\frac{1}{4}$, 3 acres in NW $\frac{1}{4}$ NW $\frac{1}{4}$, 26 acres in SW $\frac{1}{4}$ NW $\frac{1}{4}$ and 9 acres in SE $\frac{1}{4}$ NW $\frac{1}{4}$, (erroneously described as SE $\frac{1}{4}$ NE $\frac{1}{4}$), Section 24, Township 30 South, Range 2 West, W.M., with a priority date of September 17, 1909, and is evidenced by certificate of water right recorded at page 720, Volume 1, State Record of Water Right Certificates, is canceled.

Dated at Salem, Oregon, this 29th day of June, 1966.

/s/ CHRIS L. WHEELER
State Engineer

July 13, 1966

Mr. M. John Youngquist
Watermaster Dist. 15
County Courthouse
Roseburg, Oregon

Dear Mr. Youngquist:

The enclosed copy of State Engineer's Order dated June 29, 1966, is for your records.

Please note the cancelation of the described water right in your Flat Card and Abstract Records. The abstract of the right should be located under South Umpqua River Misc., Basin 16, Volume 3.

Very truly yours,

CHRIS L. WHEELER
State Engineer

By
Walter N. Perry, Assistant

WNP:mor

Enclosure

July 1, 1966

Mr. & Mrs. Vern Lerwill
Tiller
Oregon

Dear Mr. & Mrs. Lerwill:

Enclosed is a copy of the order of the State Engineer canceling certificate of water right issued to F. V. Howendobler and L. L. Stevens and recorded at page 720, Volume 1, State Record of Water Right Certificates, as authorized by your affidavit dated June 14, 1966.

This copy is for your files.

Yours very truly,

CHRIS L. HEDLER
State Engineer

By
Marvin B. Bennett
Assistant

MBB:fm

Enclosure

July 1, 1966

Mr. G. D. Mylllenbock
Clerk-Recorder
Douglas County Courthouse
Roseburg, Oregon

Dear Sir:

Enclosed is a certified copy of the order of the State Engineer canceling a water right evidenced by certificate recorded at page 720, Volume 1, State Record of Water Right Certificates, which was recorded in your office on or about December 16, 1914.

Under the provisions of ORS 540.650, the county clerk shall stamp or write across the face of the recorded water right certificate which evidences the right the words: "Canceled by order of the State Engineer, dated June 29, 1966."

Yours very truly,


CHRIS L. WHEELER
State Engineer

By
Marvin B. Bennett
Assistant

MBB:fm

Enclosure

WATERMASTER DISTRICT NO. 15
COUNTY COURTHOUSE
ROSEBURG 97470
TEL. 672-3311



STATE OF OREGON
STATE ENGINEER
WATER RESOURCES DEPARTMENT

June 16, 1966

WATER DISTRIBUTION
HYDROGRAPHIC SURVEYS
SNOW SURVEYS

REFER TO FILE NO. 11960
314

Chris L. Wheeler
State Engineer
516 Public Service Building
Salem, Oregon 97310

Attention: Trevor Jones, Assistant

Dear Mr. Jones:

Please find enclosed the affidavit you wanted the Lerwill's to sign.

I hope all is in proper form for the issuance of their permit.

Yours truly,

A handwritten signature in cursive script, appearing to read "M. John Youngquist".

M. John Youngquist
Watermaster, Dist. 15

MJY:emb
Encls.

April 27, 1966

Mr. M. John Youngquist
Watermaster, District No. 15
County Courthouse
Roseburg, Oregon

Dear Mr. Youngquist:

We cannot act on the authorization by Vernon and Alice Lerwill to cancel the right evidenced by certificate 720 in view of the statement they have attached to it which is contradictory. In the affidavit they say they have abandoned interest in the right and request it be canceled, and then attached to this a statement claiming the lands were still irrigated and they were not abandoning the right.

I don't think the Lerwill's quite understand what we are attempting to do. First they cannot change a point of diversion under a right describing the use of water from Deadman Creek so as to take water from the South Umpqua River which is an entirely different source.

They cannot have a permit for primary irrigation from the South Umpqua River on lands which are already included in a right from another source. They can have a permit for supplemental irrigation. This would mean, though, they would have to use water from Deadman Creek as long as water was available under the older right before they could take water from the Umpqua. Since they say that the diversion works were destroyed when the road was built this seems pointless to me.

Would you contact Mr. and Mrs. Lerwill once again and see how successful you may be clarifying it for them and, if necessary, we will prepare another affidavit. If you wish to discuss this further let me know and I will call you.

Yours very truly,

CHRIS L. GEMLER
State Engineer

By
Trevor Jones, Assistant

August 11, 1914.

Mr. E. W. Howendobler,

Tiller, Oregon.

Dear Sir,-

Acknowledgment is made of the receipt of proof of appropriation of water under your Permit No. 129, together with \$1.00 recording fee for certificate. This fee is for the recording of the certificate when issued, in the office of the county clerk of Douglas County, and you will receive the certificate from him after it has been so recorded. The Board will act upon your proof at the next meeting in November, and certificate will be issued as soon thereafter as possible.

Very respectfully,

Secretary.

March 14, 1966 (?)

Vern and Alice Lerwill
Tiller
Oregon

Dear Sir and Madam:

This will acknowledge your application for a permit to appropriate 0.375 cubic foot of water per second from the South Umpqua River for the irrigation of 30.0 acres, the accompanying map, and fees of \$15 for which our receipt No. 8767 is enclosed. The application has been filed and numbered 41960.

Also acknowledged is your application for change in point of diversion.

The transfer application to change the point of diversion cannot be filed.

Certificate 720 is to divert water from Deadman Creek, tributary of the South Umpqua River. A transfer for change in point of diversion cannot be made where you would change your actual source of appropriation.

Enclosed you will find our refund check No. 897 in the amount of \$18.

Application No. 41960 is in satisfactory form as written. However, in view of the fact that the transfer application is not acceptable, perhaps you would wish to cancel Certificate 720 and file on all the land as primary irrigation from the South Umpqua River.

If the land under Certificate 720 has not been irrigated once every five successive years, it is considered abandoned and should be canceled. If this is what you wish to do, we will prepare the affidavit to cancel Certificate 720 for your signature. We could then amend application No. 41960 to include the lands canceled under Certificate 720 with your written authorization.

We will withhold further action on application No. 41960 for thirty days pending your reply on this matter.

Very truly yours,

CHRIS L. WHEELER
State Engineer

By
Larry W. Jebousek, Assistant

LWJ:bs
Enclosure

re mtd. 7/8/1914

OFFICE OF STATE WATER BOARD
RECEIVED

AUG 11 1914

State Water Board
Salem Oreg.
Dear Sirs:

Enclosed find
P.O. Order for ^{\$}One dollar
for recording fee. Have
not assigned the right
as I understand this is
for recording the certificate
of water right in the
County seat of Douglas Co.
If not let me know,

Respectfully,
J. V. Hammond

314

32a

Mr John H Lewis -
Salem Oreg -

April - 22 - 1910
Tiller - Or

Sir I shal inform
you that the Howendobler & Stevens
Ditch is completed & water is
running through

Howendobler & Stevens

application # No 314

Permit - 129

& Oblige

#32a

October 26, 1909.

Mr. J. L. Stevens,
Tiller, Oregon.

Dear Sir:

I am returning application No. 314 (Permit No. 129), together with the accompanying map and will state that these are not required in this office, as the same have been recorded, and I will suggest that you keep these papers, as they will furnish a convenient means of showing that you have a water right appurtenant to these particular lands, and will also keep you informed as to the time allowed in which to complete the works and apply the water to beneficial use.

Very respectfully,

State Engineer.

(2 enclosures.)

SUBJECT: Application No. 314

32a.

STATE OF OREGON
OFFICE OF THE
STATE ENGINEER

JOHN H. LEWIS, STATE ENGINEER
PRESIDENT OF THE BOARD OF CONTROL
SECRETARY OF THE DESERT LAND BOARD

SALEM, OREGON, 10/22/109

Mr. L. L. Stevens,
Tiller, Douglas Co., Ore.

Dear Sir:-

SALEM, OREGON -

I enclose herewith Application No. 314, approved, having
Permit No. 129, in the names of F. V. Howendobler and L. L. Stevens,
together with map.

Very respectfully

John H. Lewis
State Engineer.

PAC-LA

*Tiller Ore
Oct 26-09*

*We find your map & Permit
OK and Return Same*

*Yours
L. L. Stevens*

Roseburg Commercial Club
Roseburg, Oregon

314

#32a

Roseburg, Douglas County, Oregon,

Oct 7-09

John N Lewis
State Engineer
Salem - Or -

Dear Sir:

Enclosed find Application 314, corrected
as per your instruction also map. Please
send permit to L L Stevens - Tillamook Oregon
and oblige

Yours truly
Chas H Gardner

Roseburg Commercial Club
Roseburg, Oregon

#322a

App. - 335

Roseburg, Douglas County, Oregon,

Oct 3-09

OFFICE OF STATE ENGINEER
RECEIVED
OCT 4 1909
SALEM, OREGON.

John N Lewis Esq
State Engineer
Salem, Ore -

application 314

Dear Sir:

In ~~same~~ mail I am sending to Mrs Emma E Leg. of Dram. Ore certain papers pertaining to application ~~335~~ sent to me by letter - I presume that she has my application blanks (314) and as soon as I receive same will fix map as your instruction calls for and return to you

Yours truly
Chas H Gardner

Roseburg Ore -

Application No. 314

#32a

10/2/'09.

Mr. Charles H. Gardner,

Roseburg, Ore.

Dear Sir:-

I am in receipt of your letter of the 1st inst. transmitting Application No. 314, which has returned to you for the necessary maps.

It will be necessary in connection with this application to have a map showing the location of the point of diversion from the stream, the ditch, and the land to be irrigated.

It will not be necessary, however, to secure the services of an engineer or surveyor, as the map may be made on the enclosed township plat, and will be satisfactory, so long as it shows the above information.

This application will not lose its priority by reason of its return, provided it is received in this office within the near future.

Very respectfully

WUC-1A

At to Engineer.

Roseburg Commercial Club
Roseburg, Oregon

#32a

Roseburg, Douglas County, Oregon,

10/1/09

app-314

John H Lewis
State Engineer
Salem -

SALEM.

Dear Sir:

OFFICE OF STATE ENGINEER
RECEIVED

OCT 2 1909
SALEM, OREGON.

Received on my arrival in Roseburg yours

of Aug 21 - returning Application No 314 for correction
and maps. In so much that the application is
for only one second foot: could not the requirement
for maps be waived. I notice a statement in
your Instructions to that effect. - The desirability is
great to the work. Would you kindly return
them - If the maps are absolutely necessary will
you kindly send back application by return mail to
me in Roseburg as I leave town on the Oct 4th - as
my want will you answer by return mail.

Yours Truly
Chas. H. Gardner

Application No 314

#32a

9/21/09.

Mr. Charles H. Gardner,
Roseburg, Ore.

Dear Sir:-

I am returning herewith your Application No. 314 for completion as follows: answers to Questions 12, 13, 14 & 15 and maps furnished in accordance with the printed instructions, a copy of which is enclosed herewith.

In order to retain its original date of priority this application corrected must be received in this office on or before October 22nd.

Very respectfully

PAC-LA

State Engineer.

Application No. ~~312~~ 314

32a

314

September 17th, 1909.

Mr. Chas. H. Gardner,
Roseburg, Oregon.

Dear Sir:

I am in receipt of Application No. ~~312~~ in the name of P. L. Howendyler, and L. L. Stevens, together with draft for \$12.00. This application will be examined as soon as the same can be reached, and if found insufficient or incomplete will be returned for correction.

PAC/JC.

Very respectfully,

State Engineer.

Roseburg Commercial Club
Roseburg, Oregon

32a

114

Roseburg, Douglas County, Oregon,

Sept 16 - 09

State Engineer:
Salem - Or

OFFICE OF STATE ENGINEER
RECEIVED
SEP 16 1909
SALEM, - OREGON.

Dear Sir:

Enclosed find application for a permit
to appropriate water for irrigation purposes -
also draft for 12⁰⁰ viz: 3⁰⁰ examining fees and
9⁰⁰ filing and recording fees for 60 acres @ .15 per acre -
If application is correct please ~~return~~ send
Stevens - Tiller - Oregon receipt of same - But should
any maps be required - would you kindly notify
me by return mail: that I may see to the making
of maps while I am in town this week -

Yours truly
Chas H Gardner
Stevens & Musher St
Roseburg Ore -

Rec Draft
A 12
over

Roseburg Commercial Club
Roseburg, Oregon

#32a

Roseburg, Douglas County, Oregon,

10/1/09

app-314

John H Lewis
State Engineer
Salem -

SALEM.

Dear Sir:

OFFICE OF STATE ENGINEER
RECEIVED
OCT 2 1909
SALEM, OREGON.

Received on my arrival in Roseburg yours

of Aug 21 - returning Application No 314 for correction
and maps. In so much that the application is
for only one second foot - could not the requirement
for maps be waived - I notice a statement in
your Instructions to that effect. - The distance is
great to the work - Would you kindly return
them - If the maps are absolutely necessary will
you kindly send back application by return mail to
me in Roseburg as I leave town on the Oct 4th - as
my want will you answer by return mail.

Yours Truly
Chas. H. Gardner

Application No 314

#32a

9/21/'09.

Mr. Charles H. Gardner,
Roseburg, Ore.

Dear Sir:-

I am returning herewith your Application No. 314 for completion as follows: answers to Questions 12, 13, 14 & 15 and maps furnished in accordance with the printed instructions, a copy of which is enclosed herewith.

In order to retain its original date of priority this application corrected must be received in this office on or before October 22nd.

Very respectfully

PAC-LA

State Engineer.

Application No. ~~512~~ 314

32a

314 .

September 17th, 1909.

Mr. Chas. H. Gardner,
Roseburg, Oregon.

Dear Sir:

I am in receipt of Application No. ~~512~~ in the name of P. L. Howendyler, and L. L. Stevens, together with draft for \$12.00. This application will be examined as soon as the same can be reached, and if found insufficient or incomplete will be returned for correction.

PAC/JC.

Very respectfully,

State Engineer.

Roseburg Commercial Club
Roseburg, Oregon

32a

114

Roseburg, Douglas County, Oregon,

Sept 16-09

State Engineer:
Salem, Or

OFFICE OF STATE ENGINEER
RECEIVED
SEP 16 1909
SALEM, - OREGON.

Dear Sir:

Enclosed find application for a permit
to appropriate water for irrigation purposes -
also draft for \$12⁰⁰ viz. 3⁰⁰ examining fees and
9⁰⁰ filing and recording fees for 60 acres @ .15 per acre -
If application is correct please ~~return~~ send to L.L.
Stevens - Tillamook - Oregon receipt of same - But should
any maps be required - would you kindly notify
me by return mail: that I may see to the making
of maps while I am in town this week -

Yours truly
Chas H Gardner
Stevens & Musher St
Roseburg Ore -

Rec. Draft
\$12⁰⁰