

BEFORE THE OREGON WATER RESOURCES DEPARTMENT

In the Matter of Claims 325 through)
375¹ for the Klamath Adjudication)
in the Name of the United States)
Department of Interior, Bureau of Land)
Management,)
 *Claimant/Contestant*²)

SETTLEMENT AGREEMENT BETWEEN
THE OREGON WATER RESOURCES
DEPARTMENT AND THE UNITED
STATES BUREAU OF LAND
MANAGEMENT ON CLAIM NOS.325 - 375


The Oregon Water Resources Department (“OWRD”) and the United States Department of the Interior, Bureau of Land Management (“BLM”) do hereby stipulate and agree as follows concerning BLM’s Klamath Basin Adjudication claim numbers 325-375:

STIPULATIONS

- I. On April 30, 1997, the BLM filed fifty-one claims with the OWRD pursuant to ORS chapter 539 in the Klamath Basin Adjudication, claims 325 through 375, which claim federal reserved water rights under an Executive Order entitled the Public Water Reserve (PWR) No. 107, authorized by President Coolidge.
- II. OAR 690-030-0085 provides that any amendments or alterations of claims shall be filed with OWRD “prior to the close of open inspection.”
- III. OWRD held open inspection for the Klamath Basin Adjudication in Klamath Falls, Oregon, from October 4, 1999 through November 5, 1999 and held open inspection in Salem, Oregon, from November 15, 1999, through March 31, 2000.
- IV. On August 3, 1999, the BLM timely filed with OWRD amended claims for twenty nine of its claims: 325, 328, 329, 330, 332, 333, 334, 335, 337, 338, 339, 340, 343, 344, 347, 348, 349, 350, 351, 352, 353, 354, 355, 363, 364, 366, 368, 370, and 371.
- V. In amending its claims, ten BLM claims were not amended and remain as originally claimed: 331, 346, 358, 362, 365, 369, 372, 373, 374, and 375.
- VI. In amending its claims, BLM withdrew twelve of its claims: 326, 327, 336, 341, 342, 345, 356, 357, 359, 360, 361 and 367.
- VII. Thirty nine BLM PWR 107 claims remain active in the Klamath Basin Adjudication.

¹ Claim nos. 326, 327, 336, 341, 342, 345, 356, 357, 359, 360, 361 and 367 have been withdrawn. See paragraph VI and VII of this Agreement, below.

² Although others initially filed contests to these claims, those contests were subsequently withdrawn.



Hereafter, reference to "claims 325 - 375" means the remaining thirty nine active claims.

VIII. Of the BLM's twenty-nine amended claims:

Twelve of the claims were amended as to rate, duty, and location: 338, 339, 343, 347, 348, 351, 352, 353, 354, 355, 370, and 371.

Fourteen of the claims were amended as to rate and duty, but not location: 325, 328, 332, 333, 334, 335, 337, 340, 344, 349, 350, 363, 366, and 368. The amendments to the rate for these claims reflect a cut in rate.

Three of the claims were amended as to the location of the claims: 329, 330, and 364. These claims retained the original rate and duty.


IX. In summary, the claimed priority date for claims 325 - 375 is April 17, 1926. The rate and duty of each claim varies with each claim, as does the location of the waterbody referred to in each claim. The period of use for these claims varies, as follows:

May 15 - September 10 for claims 358 and 362
May 1 - October 15 for claims 363 and 364;
March 1 - November 30 for claims 372 - 375; and
May 15 - October 15 for the remainder of the claims.

X. On October 4, 1999, OWRD issued its preliminary evaluation for claims 325 - 375. In making its preliminary evaluation of these claims, due to timing involved in issuing the preliminary evaluations, OWRD did not evaluate or account for BLM's claim amendments to rate, duty, and/or location timely filed with OWRD on August 3, 1999, except for amended claim 329 which was evaluated. In making its preliminary evaluation for claims 325 - 375, OWRD made a clerical error on seven of the ten claims that were not amended.


XI. On May 8, 2000, the BLM timely filed a total of thirty-five contests to thirty-five claims as they appeared in the preliminary evaluation. The BLM filed contests against the OWRD's preliminary evaluation of twenty eight of the twenty-nine amended claims because the preliminary evaluation did not reflect the amendments to those claims. In addition, BLM filed contests against the OWRD's preliminary evaluation of seven claims, 331, 358, 362, 372, 373, 374, and 375, because the preliminary evaluation contained clerical errors.

XII. BLM also has four other active claims whose preliminary evaluations it did not contest: 329, 346, 365, and 369. The preliminary evaluation of claims 346, 365, and 369 were not contested as the preliminary evaluations accurately describe and approve the claims. Amended claim 329 was not contested as the preliminary evaluation evaluated the amended claim and accurately described and approved the amended claim



XIII. The contests and claims which are the subject of this Agreement, and the basis for the contests, are as follows:

<u>Contest #</u>	<u>Claim #</u>	<u>Basis of Contest</u>
3956	325	amended claim
3957	328	amended claim
no contest	329	not contested (amended claim)
3958	330	amended claim
3959	331	clerical error (original claim)
3960	332	amended claim
3961	333	amended claim
3962	334	amended claim
3963	335	amended claim
3964	337	amended claim
3965	338	amended claim
3966	339	amended claim
3967	340	amended claim
3968	343	amended claim
3969	344	amended claim
no contest	346	not contested (original claim)
3970	347	amended claim
3971	348	amended claim
3972	349	amended claim
3973	350	amended claim
3974	351	amended claim
3975	352	amended claim
3976	353	amended claim
3977	354	amended claim
3978	355	amended claim
3979	358	clerical error (original claim)
3980	362	clerical error (original claim)
3981	363	amended claim
3982	364	amended claim
no contest	365	not contested (original claim)
3983	366	amended claim
3984	368	amended claim
no contest	369	not contested (original claim)
3985	370	amended claim
3986	371	amended claim
3987	372	clerical error (original claim)
3988	373	clerical error (original claim)
3989	374	clerical error (original claim)
3990	375	clerical error (original claim)



XIV. Upon review of the BLM's claims or amended claims, as applicable, and contests, and the OWRD preliminary evaluations, the OWRD and BLM do hereby agree as follows.

AGREEMENT

1. BLM and OWRD agree that BLM's claims should be approved as claimed, and where the claim was subsequently amended, "as claimed" means the amended claim. (Conversely, where the claim was not amended, "as claimed" means the original claim.)
2. The OWRD staff agree to recommend to the Adjudicator that he approve in his Order and Determination the BLM claims as claimed.
3. The BLM agrees that pursuant to this agreement its contests to the preliminary evaluation of claims described in paragraph XIII have been satisfactorily resolved and agrees that a hearing on said contests before the Hearing Officer is not required.

For the United States Department of the Interior Bureau of Land Management:


 Trial Attorney, U.S. Department of Justice

7/23/04
 Date



 Special Attorney, U.S. Department of Justice

7/15/04
 Date


 U.S. Bureau of Land Management

6/29/04
 Date


For the Oregon Water Resources Department:

 #00426
 Attorney, Oregon Department of Justice

8/2/04
 Date


 Oregon Water Resources Department

7/28/04
 Date



ORIGINAL CLAIM INFORMATION

CLAIM_#: 325
CLAIM_STATUS: ACTIVE
COUNTY: JACKSON
BLM_PROJECT_#: 40310-1
ORIGINAL_SOURCE: UNNAMED SPRING
ORIGINAL_TRIB: AN UNNAMED TRIBUTARY OF KEENE CREEK
ORIGINAL_RATE_GPM: 3.7920
ORIGINAL_DUTY_AF: 2.5800
ORIGINAL_USE: HUMAN AND ANIMAL CONSUMPTION
ORIGINAL_PRIORITY_DATE: APRIL 17, 1926
ORIGINAL_SEASON_OF_USE: MAY 15 THROUGH OCTOBER 15
ORIGINAL_POD_LOCATION_PLS: SW 1/4 NE 1/4, SECTION 10, TOWNSHIP 40 SOUTH, RANGE 3 EAST, W.M.
ORIGINAL_POU_LOCATION_PLS: SW 1/4 NE 1/4, SECTION 10, TOWNSHIP 40 SOUTH, RANGE 3 EAST, W.M.
ORIGINAL_POD_COORDINATES: 2290 FEET SOUTH AND 2420 FEET WEST OF THE NE CORNER OF SECTION 10, TOWNSHIP 40 SOUTH, RANGE 3 EAST, W.M.

AMENDED CLAIM INFORMATION

CLAIM_#: 325
CLAIM_STATUS: ACTIVE
COUNTY: JACKSON
BLM_PROJECT_#: 40310-1
AMNEDED_SOURC UNNAMED SPRING
AMENDED_TRIB: AN UNNAMED TRIBUTARY OF KEENE CREEK
AMENDED_RATE_GP 0.4940
AMENDED_DUTY_AF 0.3360
AMENDED_USE: HUMAN AND ANIMAL CONSUMPTION
AMENDED_PRIORITY_DATE: APRIL 17, 1926
AMENDED_SEASON_OF_US MAY 15 THROUGH OCTOBER 15
AMENDED_POD_LOCATION_PLS: SW 1/4 NE 1/4, SECTION 10, TOWNSHIP 40 SOUTH, RANGE 3 EAST, W.M.
AMENDED_POU_LOCATION_PLS: SW 1/4 NE 1/4, SECTION 10, TOWNSHIP 40 SOUTH, RANGE 3 EAST, W.M.
AMENDED_POD_COORDINATE: 2300 FEET SOUTH AND 2200 FEET WEST OF THE NE CORNER OF SECTION 10, TOWNSHIP 40 SOUTH, RANGE 3 EAST, W.M.

ORIGINAL CLAIM INFORMATION

CLAIM_#: 328
CLAIM_STATUS: ACTIVE
COUNTY: JACKSON
BLM_PROJECT_#: 40310-4
ORIGINAL_SOURCE: UNNAMED SPRING
ORIGINAL_TRIB: AN UNNAMED TRIBUTARY OF SOUTH FORK KEENE CREEK
ORIGINAL_RATE_GPM: 3.7920
ORIGINAL_DUTY_AF: 2.5800
ORIGINAL_USE: HUMAN AND ANIMAL CONSUMPTION
ORIGINAL_PRIORITY_DATE: APRIL 17, 1926
ORIGINAL_SEASON_OF_USE: MAY 15 THROUGH OCTOBER 15
ORIGINAL_POD_LOCATION_PLS: SW 1/4 SW 1/4, SECTION 10, TOWNSHIP 40 SOUTH, RANGE 3 EAST, W.M.
ORIGINAL_POU_LOCATION_PLS: SW 1/4 SW 1/4, SECTION 10, TOWNSHIP 40 SOUTH, RANGE 3 EAST, W.M.
ORIGINAL_POD_COORDINATES: 536 FEET NORTH AND 130 FEET EAST OF THE SW CORNER OF SECTION 10, TOWNSHIP 40 SOUTH, RANGE 3 EAST, W.M.

AMENDED CLAIM INFORMATION

CLAIM_#: 328
CLAIM_STATUS: ACTIVE
COUNTY: JACKSON
BLM_PROJECT_#: 40310-4
AMNEDED_SOURC: UNNAMED SPRING
AMENDED_TRIB: AN UNNAMED TRIBUTARY OF SOUTH FORK KEENE CREEK
AMENDED_RATE_GP: 2.0200
AMENDED_DUTY_AF: 1.3750
AMENDED_USE: HUMAN AND ANIMAL CONSUMPTION
AMENDED_PRIORITY_DATE: APRIL 17, 1926
AMENDED_SEASON_OF_US: MAY 15 THROUGH OCTOBER 15
AMENDED_POD_LOCATION_PLS: SW 1/4 SW 1/4, SECTION 10, TOWNSHIP 40 SOUTH, RANGE 3 EAST, W.M.
AMENDED_POU_LOCATION_PLS: SW 1/4 SW 1/4, SECTION 10, TOWNSHIP 40 SOUTH, RANGE 3 EAST, W.M.
AMENDED_POD_COORDINATE: 550 FEET NORTH AND 140 FEET EAST OF THE SW CORNER OF SECTION 10, TOWNSHIP 40 SOUTH, RANGE 3 EAST, W.M.

ORIGINAL CLAIM INFORMATION

CLAIM_#: 329
CLAIM_STATUS: ACTIVE
COUNTY: JACKSON
BLM_PROJECT_#: 40326-1
ORIGINAL_SOURCE: UNNAMED SPRING
ORIGINAL_TRIB: AN UNNAMED TRIBUTARY OF SKOOKUM CREEK
ORIGINAL_RATE_GPM: 3.7920
ORIGINAL_DUTY_AF: 2.5800
ORIGINAL_USE: HUMAN AND ANIMAL CONSUMPTION
ORIGINAL_PRIORITY_DATE: APRIL 17, 1926
ORIGINAL_SEASON_OF_USE: MAY 15 THROUGH OCTOBER 15
ORIGINAL_POD_LOCATION_PLS: SE 1/4 NW 1/4, SECTION 26, TOWNSHIP 40 SOUTH, RANGE 3 EAST, W.M.
ORIGINAL_POU_LOCATION_PLS: SE 1/4 NW 1/4, SECTION 26, TOWNSHIP 40 SOUTH, RANGE 3 EAST, W.M.
ORIGINAL_POD_COORDINATES: 2960 FEET SOUTH AND 750 FEET WEST OF THE N 1/4 CORNER OF SECTION 26, TOWNSHIP 40 SOUTH, RANGE 3 EAST, W.M.

AMENDED CLAIM INFORMATION

CLAIM_#: 329
CLAIM_STATUS: ACTIVE
COUNTY: JACKSON
BLM_PROJECT_#: 40326-1
AMNEDED_SOURC: UNNAMED SPRING
AMENDED_TRIB: AN UNNAMED TRIBUTARY OF SKOOKUM CREEK
AMENDED_RATE_GP: 3.7920
AMENDED_DUTY_AF: 2.5800
AMENDED_USE: HUMAN AND ANIMAL CONSUMPTION
AMENDED_PRIORITY_DATE: APRIL 17, 1926
AMENDED_SEASON_OF_US: MAY 15 THROUGH OCTOBER 15
AMENDED_POD_LOCATION_PLS: SE 1/4 NW 1/4, SECTION 26, TOWNSHIP 40 SOUTH, RANGE 3 EAST, W.M.
AMENDED_POU_LOCATION_PLS: SE 1/4 NW 1/4, SECTION 26, TOWNSHIP 40 SOUTH, RANGE 3 EAST, W.M.
AMENDED_POD_COORDINATE: 2690 FEET NORTH AND 630 FEET WEST OF THE S 1/4 CORNER OF SECTION 26, TOWNSHIP 40 SOUTH, RANGE 3 EAST, W.M.

ORIGINAL CLAIM INFORMATION

CLAIM_#: 330
CLAIM_STATUS: ACTIVE
COUNTY: JACKSON
BLM_PROJECT_#: 40326-2
ORIGINAL_SOURCE: UNNAMED SPRING
ORIGINAL_TRIB: AN UNNAMED TRIBUTARY OF SKOOKUM CREEK
ORIGINAL_RATE_GPM: 3.7920
ORIGINAL_DUTY_AF: 2.5800
ORIGINAL_USE: HUMAN AND ANIMAL CONSUMPTION
ORIGINAL_PRIORITY_DATE: APRIL 17, 1926
ORIGINAL_SEASON_OF_USE: MAY 15 THROUGH OCTOBER 15
ORIGINAL_POD_LOCATION_PLS: NW 1/4 SW 1/4, SECTION 26, TOWNSHIP 40 SOUTH, RANGE 3 EAST, W.M.
ORIGINAL_POU_LOCATION_PLS: NW 1/4 SW 1/4, SECTION 26, TOWNSHIP 40 SOUTH, RANGE 3 EAST, W.M.
ORIGINAL_POD_COORDINATES: 2050 FEET NORTH AND 1340 FEET WEST OF THE S 1/4 CORNER OF SECTION 26, TOWNSHIP 40 SOUTH, RANGE 3 EAST, W.M.

AMENDED CLAIM INFORMATION

CLAIM_#: 330
CLAIM_STATUS: ACTIVE
COUNTY: JACKSON
BLM_PROJECT_#: 40326-2
AMNEDED_SOURC: UNNAMED SPRING
AMNEDED_TRIB: AN UNNAMED TRIBUTARY OF SKOOKUM CREEK
AMNEDED_RATE_GP: 3.7920
AMNEDED_DUTY_AF: 2.5800
AMNEDED_USE: HUMAN AND ANIMAL CONSUMPTION
AMNEDED_PRIORITY_DATE: APRIL 17, 1926
AMNEDED_SEASON_OF_US: MAY 15 THROUGH OCTOBER 15
AMNEDED_POD_LOCATION_PLS: SE 1/4 NW 1/4, SECTION 26, TOWNSHIP 40 SOUTH, RANGE 3 EAST, W.M.
AMNEDED_POU_LOCATION_PLS: SE 1/4 NW 1/4, SECTION 26, TOWNSHIP 40 SOUTH, RANGE 3 EAST, W.M.
AMNEDED_POD_COORDINATE: 2750 FEET NORTH AND 1310 FEET WEST OF THE S 1/4 CORNER OF SECTION 26, TOWNSHIP 40 SOUTH, RANGE 3 EAST, W.M.

ORIGINAL CLAIM INFORMATION

CLAIM_#: 331
CLAIM_STATUS: ACTIVE
COUNTY: JACKSON
BLM_PROJECT_#: 40326-3
ORIGINAL_SOURCE: UNNAMED SPRING
ORIGINAL_TRIB: AN UNNAMED TRIBUTARY OF SKOOKUM CREEK
ORIGINAL_RATE_GPM: 3.7920
ORIGINAL_DUTY_AF: 2.5800
ORIGINAL_USE: HUMAN AND ANIMAL CONSUMPTION
ORIGINAL_PRIORITY_DATE: APRIL 17, 1926
ORIGINAL_SEASON_OF_USE: MAY 15 THROUGH OCTOBER 15
ORIGINAL_POD_LOCATION_PLS: NE 1/4 SW 1/4, SECTION 26, TOWNSHIP 40 SOUTH, RANGE 3 EAST, W.M.
ORIGINAL_POU_LOCATION_PLS: NE 1/4 SW 1/4, SECTION 26, TOWNSHIP 40 SOUTH, RANGE 3 EAST, W.M.
ORIGINAL_POD_COORDINATES: 2620 FEET NORTH AND 520 FEET WEST OF THE S 1/4 CORNER OF SECTION 26, TOWNSHIP 40 SOUTH, RANGE 3 EAST, W.M.

AMENDED CLAIM INFORMATION

CLAIM_#: 331
CLAIM_STATUS: ACTIVE
COUNTY: JACKSON
BLM_PROJECT_#: 40326-3
AMNEDED_SOURC: UNNAMED SPRING
AMENDED_TRIB: AN UNNAMED TRIBUTARY OF SKOOKUM CREEK
AMENDED_RATE_GP: 3.7920
AMENDED_DUTY_AF: 2.5800
AMENDED_USE: HUMAN AND ANIMAL CONSUMPTION
AMENDED_PRIORITY_DATE: APRIL 17, 1926
AMENDED_SEASON_OF_US: MAY 15 THROUGH OCTOBER 15
AMENDED_POD_LOCATION_PLS: NE 1/4 SW 1/4, SECTION 26, TOWNSHIP 40 SOUTH, RANGE 3 EAST, W.M.
AMENDED_POU_LOCATION_PLS: NE 1/4 SW 1/4, SECTION 26, TOWNSHIP 40 SOUTH, RANGE 3 EAST, W.M.
AMENDED_POD_COORDINATE: 2390 FEET NORTH AND 80 FEET WEST OF THE S 1/4 CORNER OF SECTION 26, TOWNSHIP 40 SOUTH, RANGE 3 EAST, W.M.

ORIGINAL CLAIM INFORMATION

CLAIM_#: 332
CLAIM_STATUS: ACTIVE
COUNTY: JACKSON
BLM_PROJECT_#: 40326-4
ORIGINAL_SOURCE: UNNAMED SPRING
ORIGINAL_TRIB: AN UNNAMED TRIBUTARY OF SKOOKUM CREEK
ORIGINAL_RATE_GPM: 3.7920
ORIGINAL_DUTY_AF: 2.5800
ORIGINAL_USE: HUMAN AND ANIMAL CONSUMPTION
ORIGINAL_PRIORITY_DATE: APRIL 17, 1926
ORIGINAL_SEASON_OF_USE: MAY 15 THROUGH OCTOBER 15
ORIGINAL_POD_LOCATION_PLS: NW 1/4 SW 1/4, SECTION 26, TOWNSHIP 40 SOUTH, RANGE 3 EAST, W.M.
ORIGINAL_POU_LOCATION_PLS: NW 1/4 SW 1/4, SECTION 26, TOWNSHIP 40 SOUTH, RANGE 3 EAST, W.M.
ORIGINAL_POD_COORDINATES: 2420 FEET NORTH AND 2630 FEET WEST OF THE S 1/4 CORNER OF SECTION 26, TOWNSHIP 40 SOUTH, RANGE 3 EAST, W.M.

AMENDED CLAIM INFORMATION

CLAIM_#: 332
CLAIM_STATUS: ACTIVE
COUNTY: JACKSON
BLM_PROJECT_#: 40326-4
AMNEDED_SOURC: UNNAMED SPRING
AMENDED_TRIB: AN UNNAMED TRIBUTARY OF SKOOKUM CREEK
AMENDED_RATE_GP: 2.0200
AMENDED_DUTY_AF: 1.3750
AMENDED_USE: HUMAN AND ANIMAL CONSUMPTION
AMENDED_PRIORITY_DATE: APRIL 17, 1926
AMENDED_SEASON_OF_US: MAY 15 THROUGH OCTOBER 15
AMENDED_POD_LOCATION_PLS: NW 1/4 SW 1/4, SECTION 26, TOWNSHIP 40 SOUTH, RANGE 3 EAST, W.M.
AMENDED_POU_LOCATION_PLS: NW 1/4 SW 1/4, SECTION 26, TOWNSHIP 40 SOUTH, RANGE 3 EAST, W.M.
AMENDED_POD_COORDINATE: 2300 FEET NORTH AND 2490 FEET WEST OF THE S 1/4 CORNER OF SECTION 26, TOWNSHIP 40 SOUTH, RANGE 3 EAST, W.M.

ORIGINAL CLAIM INFORMATION

CLAIM_#: 333
CLAIM_STATUS: ACTIVE
COUNTY: JACKSON
BLM_PROJECT_#: 40326-5
ORIGINAL_SOURCE: UNNAMED SPRING
ORIGINAL_TRIB: AN UNNAMED TRIBUTARY OF SKOOKUM CREEK
ORIGINAL_RATE_GPM: 3.7920
ORIGINAL_DUTY_AF: 2.5800
ORIGINAL_USE: HUMAN AND ANIMAL CONSUMPTION
ORIGINAL_PRIORITY_DATE: APRIL 17, 1926
ORIGINAL_SEASON_OF_USE: MAY 15 THROUGH OCTOBER 15
ORIGINAL_POD_LOCATION_PLS: NW 1/4 SW 1/4, SECTION 26, TOWNSHIP 40 SOUTH, RANGE 3 EAST, W.M.
ORIGINAL_POU_LOCATION_PLS: NW 1/4 SW 1/4, SECTION 26, TOWNSHIP 40 SOUTH, RANGE 3 EAST, W.M.
ORIGINAL_POD_COORDINATES: 1710 FEET NORTH AND 2490 FEET WEST OF THE S 1/4 CORNER OF SECTION 26, TOWNSHIP 40 SOUTH, RANGE 3 EAST, W.M.

AMENDED CLAIM INFORMATION

CLAIM_#: 333
CLAIM_STATUS: ACTIVE
COUNTY: JACKSON
BLM_PROJECT_#: 40326-5
AMNEDED_SOURC: UNNAMED SPRING
AMENDED_TRIB: AN UNNAMED TRIBUTARY OF SKOOKUM CREEK
AMENDED_RATE_GP: 1.2120
AMENDED_DUTY_AF: 0.8250
AMENDED_USE: HUMAN AND ANIMAL CONSUMPTION
AMENDED_PRIORITY_DATE: APRIL 17, 1926
AMENDED_SEASON_OF_US: MAY 15 THROUGH OCTOBER 15
AMENDED_POD_LOCATION_PLS: NW 1/4 SW 1/4, SECTION 26, TOWNSHIP 40 SOUTH, RANGE 3 EAST, W.M.
AMENDED_POU_LOCATION_PLS: NW 1/4 SW 1/4, SECTION 26, TOWNSHIP 40 SOUTH, RANGE 3 EAST, W.M.
AMENDED_POD_COORDINATE: 2310 FEET NORTH AND 2340 FEET WEST OF THE S 1/4 CORNER OF SECTION 26, TOWNSHIP 40 SOUTH, RANGE 3 EAST, W.M.

ORIGINAL CLAIM INFORMATION

CLAIM_#: 334
CLAIM_STATUS: ACTIVE
COUNTY: JACKSON
BLM_PROJECT_#: 40328-1
ORIGINAL_SOURCE: UNNAMED SPRING
ORIGINAL_TRIB: CAMP CREEK
ORIGINAL_RATE_GPM: 3.7920
ORIGINAL_DUTY_AF: 2.5800
ORIGINAL_USE: HUMAN AND ANIMAL CONSUMPTION
ORIGINAL_PRIORITY_DATE: APRIL 17, 1926
ORIGINAL_SEASON_OF_USE: MAY 15 THROUGH OCTOBER 15
ORIGINAL_POD_LOCATION_PLS: SE 1/4 NW 1/4, SECTION 28, TOWNSHIP 40 SOUTH, RANGE 3 EAST, W.M.
ORIGINAL_POU_LOCATION_PLS: SE 1/4 NW 1/4, SECTION 28, TOWNSHIP 40 SOUTH, RANGE 3 EAST, W.M.
ORIGINAL_POD_COORDINATES: 2480 FEET SOUTH AND 1010 FEET WEST OF THE N 1/4 CORNER OF SECTION 28, TOWNSHIP 40 SOUTH, RANGE 3 EAST, W.M.

AMENDED CLAIM INFORMATION

CLAIM_#: 334
CLAIM_STATUS: ACTIVE
COUNTY: JACKSON
BLM_PROJECT_#: 40328-1
AMNEDED_SOURC: UNNAMED SPRING
AMENDED_TRIB: CAMP CREEK
AMENDED_RATE_GP: 1.2570
AMENDED_DUTY_AF: 0.8550
AMENDED_USE: HUMAN AND ANIMAL CONSUMPTION
AMENDED_PRIORITY_DATE: APRIL 17, 1926
AMENDED_SEASON_OF_US: MAY 15 THROUGH OCTOBER 15
AMENDED_POD_LOCATION_PLS: SE 1/4 NW 1/4, SECTION 28, TOWNSHIP 40 SOUTH, RANGE 3 EAST, W.M.
AMENDED_POU_LOCATION_PLS: SE 1/4 NW 1/4, SECTION 28, TOWNSHIP 40 SOUTH, RANGE 3 EAST, W.M.
AMENDED_POD_COORDINATE: 2480 FEET SOUTH AND 1070 FEET WEST OF THE N 1/4 CORNER OF SECTION 28, TOWNSHIP 40 SOUTH, RANGE 3 EAST, W.M.

ORIGINAL CLAIM INFORMATION

CLAIM_#: 335
CLAIM_STATUS: ACTIVE
COUNTY: JACKSON
BLM_PROJECT_#: 40328-2
ORIGINAL_SOURCE: UNNAMED SPRING
ORIGINAL_TRIB: CAMP CREEK
ORIGINAL_RATE_GPM: 3.7920
ORIGINAL_DUTY_AF: 2.5800
ORIGINAL_USE: HUMAN AND ANIMAL CONSUMPTION
ORIGINAL_PRIORITY_DATE: APRIL 17, 1926
ORIGINAL_SEASON_OF_USE: MAY 15 THROUGH OCTOBER 15
ORIGINAL_POD_LOCATION_PLS: NW 1/4 SW 1/4, SECTION 28, TOWNSHIP 40 SOUTH, RANGE 3 EAST, W.M.
ORIGINAL_POU_LOCATION_PLS: NW 1/4 SW 1/4, SECTION 28, TOWNSHIP 40 SOUTH, RANGE 3 EAST, W.M.
ORIGINAL_POD_COORDINATES: 3410 FEET SOUTH AND 2450 FEET WEST OF THE N 1/4 CORNER OF SECTION 28, TOWNSHIP 40 SOUTH, RANGE 3 EAST, W.M.

AMENDED CLAIM INFORMATION

CLAIM_#: 335
CLAIM_STATUS: ACTIVE
COUNTY: JACKSON
BLM_PROJECT_#: 40328-2
AMNEDED_SOURC: UNNAMED SPRING
AMENDED_TRIB: CAMP CREEK
AMENDED_RATE_GP: 0.3590
AMENDED_DUTY_AF: 0.2440
AMENDED_USE: HUMAN AND ANIMAL CONSUMPTION
AMENDED_PRIORITY_DATE: APRIL 17, 1926
AMENDED_SEASON_OF_US: MAY 15 THROUGH OCTOBER 15
AMENDED_POD_LOCATION_PLS: NW 1/4 SW 1/4, SECTION 28, TOWNSHIP 40 SOUTH, RANGE 3 EAST, W.M.
AMENDED_POU_LOCATION_PLS: NW 1/4 SW 1/4, SECTION 28, TOWNSHIP 40 SOUTH, RANGE 3 EAST, W.M.
AMENDED_POD_COORDINATE: 3380 FEET SOUTH AND 2610 FEET WEST OF THE N 1/4 CORNER OF SECTION 28, TOWNSHIP 40 SOUTH, RANGE 3 EAST, W.M.

ORIGINAL CLAIM INFORMATION

CLAIM_#: 337
CLAIM_STATUS: ACTIVE
COUNTY: JACKSON
BLM_PROJECT_#: 40420-2
ORIGINAL_SOURCE: UNNAMED SPRING
ORIGINAL_TRIB: AN UNNAMED TRIBUTARY OF OREGON GULCH
ORIGINAL_RATE_GPM: 3.7920
ORIGINAL_DUTY_AF: 2.5800
ORIGINAL_USE: HUMAN AND ANIMAL CONSUMPTION
ORIGINAL_PRIORITY_DATE: APRIL 17, 1926
ORIGINAL_SEASON_OF_USE: MAY 15 THROUGH OCTOBER 15
ORIGINAL_POD_LOCATION_PLS: SW 1/4 SE 1/4, SECTION 20, TOWNSHIP 40 SOUTH, RANGE 4 EAST, W.M.
ORIGINAL_POU_LOCATION_PLS: SW 1/4 SE 1/4, SECTION 20, TOWNSHIP 40 SOUTH, RANGE 4 EAST, W.M.
ORIGINAL_POD_COORDINATES: 941 FEET NORTH AND 720 FEET EAST OF THE S 1/4 CORNER OF SECTION 20,
TOWNSHIP 40 SOUTH, RANGE 4 EAST, W.M.

AMENDED CLAIM INFORMATION

CLAIM_#: 337
CLAIM_STATUS: ACTIVE
COUNTY: JACKSON
BLM_PROJECT_#: 40420-2
AMNEDED_SOURC: UNNAMED SPRING
AMNEDED_TRIB: AN UNNAMED TRIBUTARY OF OREGON GULCH
AMENDEDED_RATE_GP: 0.9870
AMENDEDED_DUTY_AF: 0.6720
AMENDEDED_USE: HUMAN AND ANIMAL CONSUMPTION
AMENDEDED_PRIORITY_DATE: APRIL 17, 1926
AMENDEDED_SEASON_OF_US: MAY 15 THROUGH OCTOBER 15
AMENDEDED_POD_LOCATION_PLS: SW 1/4 SE 1/4, SECTION 20, TOWNSHIP 40 SOUTH, RANGE 4 EAST, W.M.
AMENDEDED_POU_LOCATION_PLS: SW 1/4 SE 1/4, SECTION 20, TOWNSHIP 40 SOUTH, RANGE 4 EAST, W.M.
AMENDEDED_POD_COORDINATE: 1000 FEET NORTH AND 1060 FEET EAST OF THE S 1/4 CORNER OF
SECTION 20, TOWNSHIP 40 SOUTH, RANGE 4 EAST, W.M.

ORIGINAL CLAIM INFORMATION

CLAIM_#: 338
CLAIM_STATUS: ACTIVE
COUNTY: JACKSON
BLM_PROJECT_#: 40420-3
ORIGINAL_SOURCE: UNNAMED SPRING
ORIGINAL_TRIB: AN UNNAMED TRIBUTARY OF OREGON GULCH
ORIGINAL_RATE_GPM: 3.7920
ORIGINAL_DUTY_AF: 2.5800
ORIGINAL_USE: HUMAN AND ANIMAL CONSUMPTION
ORIGINAL_PRIORITY_DATE: APRIL 17, 1926
ORIGINAL_SEASON_OF_USE: MAY 15 THROUGH OCTOBER 15
ORIGINAL_POD_LOCATION_PLS: SE 1/4 SE 1/4, SECTION 20, TOWNSHIP 40 SOUTH, RANGE 4 EAST, W.M.
ORIGINAL_POU_LOCATION_PLS: SE 1/4 SE 1/4, SECTION 20, TOWNSHIP 40 SOUTH, RANGE 4 EAST, W.M.
ORIGINAL_POD_COORDINATES: 260 FEET NORTH AND 940 FEET WEST OF THE SE CORNER OF SECTION 20,
TOWNSHIP 40 SOUTH, RANGE 4 EAST, W.M.

AMENDED CLAIM INFORMATION

CLAIM_#: 338
CLAIM_STATUS: ACTIVE
COUNTY: JACKSON
BLM_PROJECT_#: 40420-3
AMNEDED_SOURC: UNNAMED SPRING
AMENDED_TRIB: AN UNNAMED TRIBUTARY OF OREGON GULCH
AMENDED_RATE_GP: 0.0450
AMENDED_DUTY_AF: 0.0310
AMENDED_USE: HUMAN AND ANIMAL CONSUMPTION
AMENDED_PRIORITY_DATE: APRIL 17, 1926
AMENDED_SEASON_OF_US: MAY 15 THROUGH OCTOBER 15
AMENDED_POD_LOCATION_PLS: SW 1/4 SE 1/4, SECTION 20, TOWNSHIP 40 SOUTH, RANGE 4 EAST, W.M.
AMENDED_POU_LOCATION_PLS: SW 1/4 SE 1/4, SECTION 20, TOWNSHIP 40 SOUTH, RANGE 4 EAST, W.M.
AMENDED_POD_COORDINATE: 570 FEET NORTH AND 720 FEET EAST OF THE S 1/4 CORNER OF SECTION
20, TOWNSHIP 40 SOUTH, RANGE 4 EAST, W.M.

ORIGINAL CLAIM INFORMATION

CLAIM_#: 339
CLAIM_STATUS: ACTIVE
COUNTY: JACKSON
BLM_PROJECT_#: 40420-4
ORIGINAL_SOURCE: UNNAMED SPRING
ORIGINAL_TRIB: AN UNNAMED TRIBUTARY OF OREGON GULCH
ORIGINAL_RATE_GPM: 3.7920
ORIGINAL_DUTY_AF: 2.5800
ORIGINAL_USE: HUMAN AND ANIMAL CONSUMPTION
ORIGINAL_PRIORITY_DATE: APRIL 17, 1926
ORIGINAL_SEASON_OF_USE: MAY 15 THROUGH OCTOBER 15
ORIGINAL_POD_LOCATION_PLS: SE 1/4 SE 1/4, SECTION 20, TOWNSHIP 40 SOUTH, RANGE 4 EAST, W.M.
ORIGINAL_POU_LOCATION_PLS: SE 1/4 SE 1/4, SECTION 20, TOWNSHIP 40 SOUTH, RANGE 4 EAST, W.M.
ORIGINAL_POD_COORDINATES: 240 FEET NORTH AND 600 FEET WEST OF THE SE CORNER OF SECTION 20,
TOWNSHIP 40 SOUTH, RANGE 4 EAST, W.M.

AMENDED CLAIM INFORMATION

CLAIM_#: 339
CLAIM_STATUS: ACTIVE
COUNTY: JACKSON
BLM_PROJECT_#: 40420-4
AMNEDED_SOURC: UNNAMED SPRING
AMENDED_TRIB: AN UNNAMED TRIBUTARY OF OREGON GULCH
AMENDED_RATE_GP: 0.0450
AMENDED_DUTY_AF: 0.0310
AMENDED_USE: HUMAN AND ANIMAL CONSUMPTION
AMENDED_PRIORITY_DATE: APRIL 17, 1926
AMENDED_SEASON_OF_US: MAY 15 THROUGH OCTOBER 15
AMENDED_POD_LOCATION_PLS: SW 1/4 SE 1/4, SECTION 20, TOWNSHIP 40 SOUTH, RANGE 4 EAST, W.M.
AMENDED_POU_LOCATION_PLS: SW 1/4 SE 1/4, SECTION 20, TOWNSHIP 40 SOUTH, RANGE 4 EAST, W.M.
AMENDED_POD_COORDINATE: 540 FEET NORTH AND 870 FEET EAST OF THE S 1/4 CORNER OF SECTION
20, TOWNSHIP 40 SOUTH, RANGE 4 EAST, W.M.

ORIGINAL CLAIM INFORMATION

CLAIM_#: 340
CLAIM_STATUS: ACTIVE
COUNTY: JACKSON
BLM_PROJECT_#: 40430-1
ORIGINAL_SOURCE: UNNAMED SPRING
ORIGINAL_TRIB: OREGON GULCH
ORIGINAL_RATE_GPM: 3.7920
ORIGINAL_DUTY_AF: 2.5800
ORIGINAL_USE: HUMAN AND ANIMAL CONSUMPTION
ORIGINAL_PRIORITY_DATE: APRIL 17, 1926
ORIGINAL_SEASON_OF_USE: MAY 15 THROUGH OCTOBER 15
ORIGINAL_POD_LOCATION_PLS: NE 1/4 NE 1/4, SECTION 30, TOWNSHIP 40 SOUTH, RANGE 4 EAST, W.M.
ORIGINAL_POU_LOCATION_PLS: NE 1/4 NE 1/4, SECTION 30, TOWNSHIP 40 SOUTH, RANGE 4 EAST, W.M.
ORIGINAL_POD_COORDINATES: 680 FEET SOUTH AND 530 FEET WEST OF THE NE CORNER OF SECTION 30, TOWNSHIP 40 SOUTH, RANGE 4 EAST, W.M.

AMENDED CLAIM INFORMATION

CLAIM_#: 340
CLAIM_STATUS: ACTIVE
COUNTY: JACKSON
BLM_PROJECT_#: 40430-1
AMNEDED_SOURC: UNNAMED SPRING
AMENDED_TRIB: OREGON GULCH
AMENDED_RATE_GP: 1.4810
AMENDED_DUTY_AF: 1.0080
AMENDED_USE: HUMAN AND ANIMAL CONSUMPTION
AMENDED_PRIORITY_DATE: APRIL 17, 1926
AMENDED_SEASON_OF_US: MAY 15 THROUGH OCTOBER 15
AMENDED_POD_LOCATION_PLS: NE 1/4 NE 1/4, SECTION 30, TOWNSHIP 40 SOUTH, RANGE 4 EAST, W.M.
AMENDED_POU_LOCATION_PLS: NE 1/4 NE 1/4, SECTION 30, TOWNSHIP 40 SOUTH, RANGE 4 EAST, W.M.
AMENDED_POD_COORDINATE: 430 FEET SOUTH AND 410 FEET WEST OF THE NE CORNER OF SECTION 30, TOWNSHIP 40 SOUTH, RANGE 4 EAST, W.M.

ORIGINAL CLAIM INFORMATION

CLAIM_#: 343
CLAIM_STATUS: ACTIVE
COUNTY: JACKSON
BLM_PROJECT_#: 40432-3
ORIGINAL_SOURCE: UNNAMED SPRING
ORIGINAL_TRIB: AN UNNAMED TRIBUTARY OF SKOOKUM CREEK
ORIGINAL_RATE_GPM: 3.7920
ORIGINAL_DUTY_AF: 2.5800
ORIGINAL_USE: HUMAN AND ANIMAL CONSUMPTION
ORIGINAL_PRIORITY_DATE: APRIL 17, 1926
ORIGINAL_SEASON_OF_USE: MAY 15 THROUGH OCTOBER 15
ORIGINAL_POD_LOCATION_PLS: SW 1/4 SW 1/4, SECTION 32, TOWNSHIP 40 SOUTH, RANGE 4 EAST, W.M.
ORIGINAL_POU_LOCATION_PLS: SW 1/4 SW 1/4, SECTION 32, TOWNSHIP 40 SOUTH, RANGE 4 EAST, W.M.
ORIGINAL_POD_COORDINATES: 2200 FEET SOUTH AND 400 FEET EAST OF THE W 1/4 CORNER OF SECTION 32, TOWNSHIP 40 SOUTH, RANGE 4 EAST, W.M.

AMENDED CLAIM INFORMATION

CLAIM_#: 343
CLAIM_STATUS: ACTIVE
COUNTY: JACKSON
BLM_PROJECT_#: 40432-3
AMNEDED_SOURC: UNNAMED SPRING
AMENDED_TRIB: AN UNNAMED TRIBUTARY OF SKOOKUM CREEK
AMENDED_RATE_GP: 0.2690
AMENDED_DUTY_AF: 0.1830
AMENDED_USE: HUMAN AND ANIMAL CONSUMPTION
AMENDED_PRIORITY_DATE: APRIL 17, 1926
AMENDED_SEASON_OF_US: MAY 15 THROUGH OCTOBER 15
AMENDED_POD_LOCATION_PLS: SE 1/4 SW 1/4, SECTION 32, TOWNSHIP 40 SOUTH, RANGE 4 EAST, W.M.
AMENDED_POU_LOCATION_PLS: SE 1/4 SW 1/4, SECTION 32, TOWNSHIP 40 SOUTH, RANGE 4 EAST, W.M.
AMENDED_POD_COORDINATE: 2350 FEET SOUTH AND 1580 FEET EAST OF THE W 1/4 CORNER OF SECTION 32, TOWNSHIP 40 SOUTH, RANGE 4 EAST, W.M.

ORIGINAL CLAIM INFORMATION

CLAIM_#: 344
CLAIM_STATUS: ACTIVE
COUNTY: JACKSON
BLM_PROJECT_#: 40432-4
ORIGINAL_SOURCE: UNNAMED SPRING
ORIGINAL_TRIB: AN UNNAMED TRIBUTARY OF JENNY CREEK
ORIGINAL_RATE_GPM: 3.7920
ORIGINAL_DUTY_AF: 2.5800
ORIGINAL_USE: HUMAN AND ANIMAL CONSUMPTION
ORIGINAL_PRIORITY_DATE: APRIL 17, 1926
ORIGINAL_SEASON_OF_USE: MAY 15 THROUGH OCTOBER 15
ORIGINAL_POD_LOCATION_PLS: NW 1/4 SE 1/4, SECTION 32, TOWNSHIP 40 SOUTH, RANGE 4 EAST, W.M.
ORIGINAL_POU_LOCATION_PLS: NW 1/4 SE 1/4, SECTION 32, TOWNSHIP 40 SOUTH, RANGE 4 EAST, W.M.
ORIGINAL_POD_COORDINATES: 750 FEET SOUTH AND 3000 FEET EAST OF THE W 1/4 CORNER OF SECTION 32, TOWNSHIP 40 SOUTH, RANGE 4 EAST, W.M.

AMENDED CLAIM INFORMATION

CLAIM_#: 344
CLAIM_STATUS: ACTIVE
COUNTY: JACKSON
BLM_PROJECT_#: 40432-4
AMNEDED_SOURC: UNNAMED SPRING
AMENDED_TRIB: AN UNNAMED TRIBUTARY OF JENNY CREEK
AMENDED_RATE_GP: 0.0450
AMENDED_DUTY_AF: 0.0310
AMENDED_USE: HUMAN AND ANIMAL CONSUMPTION
AMENDED_PRIORITY_DATE: APRIL 17, 1926
AMENDED_SEASON_OF_US: MAY 15 THROUGH OCTOBER 15
AMENDED_POD_LOCATION_PLS: NW 1/4 SE 1/4, SECTION 32, TOWNSHIP 40 SOUTH, RANGE 4 EAST, W.M.
AMENDED_POU_LOCATION_PLS: NW 1/4 SE 1/4, SECTION 32, TOWNSHIP 40 SOUTH, RANGE 4 EAST, W.M.
AMENDED_POD_COORDINATE: 770 FEET SOUTH AND 3020 FEET EAST OF THE W 1/4 CORNER OF SECTION 32, TOWNSHIP 40 SOUTH, RANGE 4 EAST, W.M.

ORIGINAL CLAIM INFORMATION

CLAIM_#: 346
CLAIM_STATUS: ACTIVE
COUNTY: JACKSON
BLM_PROJECT_#: 41202-2
ORIGINAL_SOURCE: UNNAMED SPRING
ORIGINAL_TRIB: SCOTCH CREEK
ORIGINAL_RATE_GPM: 3.7920
ORIGINAL_DUTY_AF: 2.5800
ORIGINAL_USE: HUMAN AND ANIMAL CONSUMPTION
ORIGINAL_PRIORITY_DATE: APRIL 17, 1926
ORIGINAL_SEASON_OF_USE: MAY 15 THROUGH OCTOBER 15
ORIGINAL_POD_LOCATION_PLS: NE 1/4 NE 1/4, SECTION 2, TOWNSHIP 41 SOUTH, RANGE 2 EAST, W.M.
ORIGINAL_POU_LOCATION_PLS: NE 1/4 NE 1/4, SECTION 2, TOWNSHIP 41 SOUTH, RANGE 2 EAST, W.M.
ORIGINAL_POD_COORDINATES: 480 FEET SOUTH AND 260 FEET WEST OF THE NE CORNER OF SECTION 2,
TOWNSHIP 41 SOUTH, RANGE 2 EAST, W.M.

AMENDED CLAIM INFORMATION

CLAIM_#: 346
CLAIM_STATUS: ACTIVE
COUNTY: JACKSON
BLM_PROJECT_#: 41202-2
AMNEDED_SOURC: UNNAMED SPRING
AMENDED_TRIB: SCOTCH CREEK
AMENDED_RATE_GP: 3.7920
AMENDED_DUTY_AF: 2.5800
AMENDED_USE: HUMAN AND ANIMAL CONSUMPTION
AMENDED_PRIORITY_DATE: APRIL 17, 1926
AMENDED_SEASON_OF_US: MAY 15 THROUGH OCTOBER 15
AMENDED_POD_LOCATION_PLS: NE 1/4 NE 1/4, SECTION 2, TOWNSHIP 41 SOUTH, RANGE 2 EAST, W.M.
AMENDED_POU_LOCATION_PLS: NE 1/4 NE 1/4, SECTION 2, TOWNSHIP 41 SOUTH, RANGE 2 EAST, W.M.
AMENDED_POD_COORDINATE: 520 FEET SOUTH AND 320 FEET WEST OF THE NE CORNER OF SECTION
2, TOWNSHIP 41 SOUTH, RANGE 2 EAST, W.M.

ORIGINAL CLAIM INFORMATION

CLAIM_#: 347
CLAIM_STATUS: ACTIVE
COUNTY: JACKSON
BLM_PROJECT_#: 41210-1
ORIGINAL_SOURCE: UNNAMED SPRING
ORIGINAL_TRIB: AN UNNAMED TRIBUTARY OF HUTTON CREEK
ORIGINAL_RATE_GPM: 3.7920
ORIGINAL_DUTY_AF: 2.5800
ORIGINAL_USE: HUMAN AND ANIMAL CONSUMPTION
ORIGINAL_PRIORITY_DATE: APRIL 17, 1926
ORIGINAL_SEASON_OF_USE: MAY 15 THROUGH OCTOBER 15
ORIGINAL_POD_LOCATION_PLS: SE 1/4 SW 1/4, SECTION 10, TOWNSHIP 41 SOUTH, RANGE 2 EAST, W.M.
ORIGINAL_POU_LOCATION_PLS: SE 1/4 SW 1/4, SECTION 10, TOWNSHIP 41 SOUTH, RANGE 2 EAST, W.M.
ORIGINAL_POD_COORDINATES: 4760 FEET SOUTH AND 3010 FEET WEST OF THE NE CORNER OF SECTION 10, TOWNSHIP 41 SOUTH, RANGE 2 EAST, W.M.

AMENDED CLAIM INFORMATION

CLAIM_#: 347
CLAIM_STATUS: ACTIVE
COUNTY: JACKSON
BLM_PROJECT_#: 41210-1
AMNEDED_SOURC: UNNAMED SPRING
AMENDED_TRIB: AN UNNAMED TRIBUTARY OF HUTTON CREEK
AMENDED_RATE_GP: 2.5140
AMENDED_DUTY_AF: 1.7110
AMENDED_USE: HUMAN AND ANIMAL CONSUMPTION
AMENDED_PRIORITY_DATE: APRIL 17, 1926
AMENDED_SEASON_OF_US: MAY 15 THROUGH OCTOBER 15
AMENDED_POD_LOCATION_PLS: NE 1/4 SW 1/4, SECTION 10, TOWNSHIP 41 SOUTH, RANGE 2 EAST, W.M.
AMENDED_POU_LOCATION_PLS: NE 1/4 SW 1/4, SECTION 10, TOWNSHIP 41 SOUTH, RANGE 2 EAST, W.M.
AMENDED_POD_COORDINATE: 3850 FEET SOUTH AND 2700 FEET WEST OF THE NE CORNER OF SECTION 10, TOWNSHIP 41 SOUTH, RANGE 2 EAST, W.M.

ORIGINAL CLAIM INFORMATION

CLAIM_#: 348
CLAIM_STATUS: ACTIVE
COUNTY: JACKSON
BLM_PROJECT_#: 41210-2
ORIGINAL_SOURCE: UNNAMED SPRING
ORIGINAL_TRIB: HUTTON CREEK
ORIGINAL_RATE_GPM: 3.7920
ORIGINAL_DUTY_AF: 2.5800
ORIGINAL_USE: HUMAN AND ANIMAL CONSUMPTION
ORIGINAL_PRIORITY_DATE: APRIL 17, 1926
ORIGINAL_SEASON_OF_USE: MAY 15 THROUGH OCTOBER 15
ORIGINAL_POD_LOCATION_PLS: NW 1/4 SE 1/4, SECTION 10, TOWNSHIP 41 SOUTH, RANGE 2 EAST, W.M.
ORIGINAL_POU_LOCATION_PLS: NW 1/4 SE 1/4, SECTION 10, TOWNSHIP 41 SOUTH, RANGE 2 EAST, W.M.
ORIGINAL_POD_COORDINATES: 3820 FEET SOUTH AND 2420 FEET WEST OF THE NE CORNER OF SECTION 10, TOWNSHIP 41 SOUTH, RANGE 2 EAST, W.M.

AMENDED CLAIM INFORMATION

CLAIM_#: 348
CLAIM_STATUS: ACTIVE
COUNTY: JACKSON
BLM_PROJECT_#: 41210-2
AMNEDED_SOURC: UNNAMED SPRING
AMENDED_TRIB: HUTTON CREEK
AMENDED_RATE_GP: 0.4940
AMENDED_DUTY_AF: 0.3360
AMENDED_USE: HUMAN AND ANIMAL CONSUMPTION
AMENDED_PRIORITY_DATE: APRIL 17, 1926
AMENDED_SEASON_OF_US: MAY 15 THROUGH OCTOBER 15
AMENDED_POD_LOCATION_PLS: NW 1/4 SE 1/4, SECTION 10, TOWNSHIP 41 SOUTH, RANGE 2 EAST, W.M.
AMENDED_POU_LOCATION_PLS: NW 1/4 SE 1/4, SECTION 10, TOWNSHIP 41 SOUTH, RANGE 2 EAST, W.M.
AMENDED_POD_COORDINATE: 3780 FEET SOUTH AND 2370 FEET WEST OF THE NE CORNER OF SECTION 10, TOWNSHIP 41 SOUTH, RANGE 2 EAST, W.M.

ORIGINAL CLAIM INFORMATION

CLAIM_#: 349
CLAIM_STATUS: ACTIVE
COUNTY: JACKSON
BLM_PROJECT_#: 41302-1
ORIGINAL_SOURCE: UNNAMED SPRING
ORIGINAL_TRIB: AN UNNAMED TRIBUTARY OF SKOOKUM CREEK
ORIGINAL_RATE_GPM: 3.7920
ORIGINAL_DUTY_AF: 2.5800
ORIGINAL_USE: HUMAN AND ANIMAL CONSUMPTION
ORIGINAL_PRIORITY_DATE: APRIL 17, 1926
ORIGINAL_SEASON_OF_USE: MAY 15 THROUGH OCTOBER 15
ORIGINAL_POD_LOCATION_PLS: NE 1/4 NE 1/4, SECTION 2, TOWNSHIP 41 SOUTH, RANGE 3 EAST, W.M.
ORIGINAL_POU_LOCATION_PLS: NE 1/4 NE 1/4, SECTION 2, TOWNSHIP 41 SOUTH, RANGE 3 EAST, W.M.
ORIGINAL_POD_COORDINATES: 334 FEET SOUTH AND 260 FEET WEST OF THE NE CORNER OF SECTION 2,
TOWNSHIP 41 SOUTH, RANGE 3 EAST, W.M.

AMENDED CLAIM INFORMATION

CLAIM_#: 349
CLAIM_STATUS: ACTIVE
COUNTY: JACKSON
BLM_PROJECT_#: 41302-1
AMNEDED_SOURC: UNNAMED SPRING
AMENDED_TRIB: AN UNNAMED TRIBUTARY OF SKOOKUM CREEK
AMENDED_RATE_GP: 0.4940
AMENDED_DUTY_AF: 0.3360
AMENDED_USE: HUMAN AND ANIMAL CONSUMPTION
AMENDED_PRIORITY_DATE: APRIL 17, 1926
AMENDED_SEASON_OF_US: MAY 15 THROUGH OCTOBER 15
AMENDED_POD_LOCATION_PLS: NE 1/4 NE 1/4, SECTION 2, TOWNSHIP 41 SOUTH, RANGE 3 EAST, W.M.
AMENDED_POU_LOCATION_PLS: NE 1/4 NE 1/4, SECTION 2, TOWNSHIP 41 SOUTH, RANGE 3 EAST, W.M.
AMENDED_POD_COORDINATE: 310 FEET SOUTH AND 70 FEET WEST OF THE NE CORNER OF SECTION 2,
TOWNSHIP 41 SOUTH, RANGE 3 EAST, W.M.

ORIGINAL CLAIM INFORMATION

CLAIM_#: 350
CLAIM_STATUS: ACTIVE
COUNTY: JACKSON
BLM_PROJECT_#: 41306-1
ORIGINAL_SOURCE: UNNAMED SPRING
ORIGINAL_TRIB: AN UNNAMED TRIBUTARY OF SCOTCH CREEK
ORIGINAL_RATE_GPM: 3.7920
ORIGINAL_DUTY_AF: 2.5800
ORIGINAL_USE: HUMAN AND ANIMAL CONSUMPTION
ORIGINAL_PRIORITY_DATE: APRIL 17, 1926
ORIGINAL_SEASON_OF_USE: MAY 15 THROUGH OCTOBER 15
ORIGINAL_POD_LOCATION_PLS: NW 1/4 SE 1/4, SECTION 6, TOWNSHIP 41 SOUTH, RANGE 3 EAST, W.M.
ORIGINAL_POU_LOCATION_PLS: NW 1/4 SE 1/4, SECTION 6, TOWNSHIP 41 SOUTH, RANGE 3 EAST, W.M.
ORIGINAL_POD_COORDINATES: 310 FEET SOUTH AND 2220 FEET WEST OF THE E 1/4 CORNER OF SECTION 6,
TOWNSHIP 41 SOUTH, RANGE 3 EAST, W.M.

AMENDED CLAIM INFORMATION

CLAIM_#: 350
CLAIM_STATUS: ACTIVE
COUNTY: JACKSON
BLM_PROJECT_#: 41306-1
AMNEDED_SOURC: UNNAMED SPRING
AMENDED_TRIB: AN UNNAMED TRIBUTARY OF SCOTCH CREEK
AMENDED_RATE_GP: 2.6930
AMENDED_DUTY_AF: 1.8330
AMENDED_USE: HUMAN AND ANIMAL CONSUMPTION
AMENDED_PRIORITY_DATE: APRIL 17, 1926
AMENDED_SEASON_OF_US: MAY 15 THROUGH OCTOBER 15
AMENDED_POD_LOCATION_PLS: NW 1/4 SE 1/4, SECTION 6, TOWNSHIP 41 SOUTH, RANGE 3 EAST, W.M.
AMENDED_POU_LOCATION_PLS: NW 1/4 SE 1/4, SECTION 6, TOWNSHIP 41 SOUTH, RANGE 3 EAST, W.M.
AMENDED_POD_COORDINATE: 110 FEET SOUTH AND 2340 FEET WEST OF THE E 1/4 CORNER OF
SECTION 6, TOWNSHIP 41 SOUTH, RANGE 3 EAST, W.M.

ORIGINAL CLAIM INFORMATION

CLAIM_#: 351
CLAIM_STATUS: ACTIVE
COUNTY: JACKSON
BLM_PROJECT_#: 41310-1
ORIGINAL_SOURCE: UNNAMED SPRING
ORIGINAL_TRIB: SALT CREEK
ORIGINAL_RATE_GPM: 3.7920
ORIGINAL_DUTY_AF: 2.5800
ORIGINAL_USE: HUMAN AND ANIMAL CONSUMPTION
ORIGINAL_PRIORITY_DATE: APRIL 17, 1926
ORIGINAL_SEASON_OF_USE: MAY 15 THROUGH OCTOBER 15
ORIGINAL_POD_LOCATION_PLS: NE 1/4 SE 1/4, SECTION 10, TOWNSHIP 41 SOUTH, RANGE 3 EAST, W.M.
ORIGINAL_POU_LOCATION_PLS: NE 1/4 SE 1/4, SECTION 10, TOWNSHIP 41 SOUTH, RANGE 3 EAST, W.M.
ORIGINAL_POD_COORDINATES: 1340 FEET NORTH AND 7 FEET WEST OF THE SE CORNER OF SECTION 10,
TOWNSHIP 41 SOUTH, RANGE 3 EAST, W.M.

AMENDED CLAIM INFORMATION

CLAIM_#: 351
CLAIM_STATUS: ACTIVE
COUNTY: JACKSON
BLM_PROJECT_#: 41310-1
AMNEDED_SOURC: UNNAMED SPRING
AMENDED_TRIB: SALT CREEK
AMENDED_RATE_GP: 0.3140
AMENDED_DUTY_AF: 0.2140
AMENDED_USE: HUMAN AND ANIMAL CONSUMPTION
AMENDED_PRIORITY_DATE: APRIL 17, 1926
AMENDED_SEASON_OF_US: MAY 15 THROUGH OCTOBER 15
AMENDED_POD_LOCATION_PLS: NE 1/4 SE 1/4, SECTION 10, TOWNSHIP 41 SOUTH, RANGE 3 EAST, W.M.
AMENDED_POU_LOCATION_PLS: NE 1/4 SE 1/4, SECTION 10, TOWNSHIP 41 SOUTH, RANGE 3 EAST, W.M.
AMENDED_POD_COORDINATE: 2090 FEET NORTH AND 570 FEET WEST OF THE SE CORNER OF SECTION
10, TOWNSHIP 41 SOUTH, RANGE 3 EAST, W.M.

ORIGINAL CLAIM INFORMATION

CLAIM_#: 352
CLAIM_STATUS: ACTIVE
COUNTY: JACKSON
BLM_PROJECT_#: 41312-1
ORIGINAL_SOURCE: UNNAMED SPRING
ORIGINAL_TRIB: AN UNNAMED TRIBUTARY OF ROCKY GULCH
ORIGINAL_RATE_GPM: 3.7920
ORIGINAL_DUTY_AF: 2.5800
ORIGINAL_USE: HUMAN AND ANIMAL CONSUMPTION
ORIGINAL_PRIORITY_DATE: APRIL 17, 1926
ORIGINAL_SEASON_OF_USE: MAY 15 THROUGH OCTOBER 15
ORIGINAL_POD_LOCATION_PLS: NW 1/4 NW 1/4, SECTION 12, TOWNSHIP 41 SOUTH, RANGE 3 EAST, W.M.
ORIGINAL_POU_LOCATION_PLS: NW 1/4 NW 1/4, SECTION 12, TOWNSHIP 41 SOUTH, RANGE 3 EAST, W.M.
ORIGINAL_POD_COORDINATES: 4150 FEET NORTH AND 850 FEET EAST OF THE SW CORNER OF SECTION 12,
TOWNSHIP 41 SOUTH, RANGE 3 EAST, W.M.

AMENDED CLAIM INFORMATION

CLAIM_#: 352
CLAIM_STATUS: ACTIVE
COUNTY: JACKSON
BLM_PROJECT_#: 41312-1
AMNEDED_SOURC: UNNAMED SPRING
AMENDED_TRIB: AN UNNAMED TRIBUTARY OF ROCKY GULCH
AMENDED_RATE_GP: 0.0900
AMENDED_DUTY_AF: 0.0610
AMENDED_USE: HUMAN AND ANIMAL CONSUMPTION
AMENDED_PRIORITY_DATE: APRIL 17, 1926
AMENDED_SEASON_OF_US: MAY 15 THROUGH OCTOBER 15
AMENDED_POD_LOCATION_PLS: SW 1/4 NW 1/4, SECTION 12, TOWNSHIP 41 SOUTH, RANGE 3 EAST, W.M.
AMENDED_POU_LOCATION_PLS: SW 1/4 NW 1/4, SECTION 12, TOWNSHIP 41 SOUTH, RANGE 3 EAST, W.M.
AMENDED_POD_COORDINATE: 3550 FEET NORTH AND 830 FEET EAST OF THE SW CORNER OF SECTION
12, TOWNSHIP 41 SOUTH, RANGE 3 EAST, W.M.

ORIGINAL CLAIM INFORMATION

CLAIM_#: 353
CLAIM_STATUS: ACTIVE
COUNTY: JACKSON
BLM_PROJECT_#: 41312-2
ORIGINAL_SOURCE: UNNAMED SPRING
ORIGINAL_TRIB: AN UNNAMED TRIBUTARY OF SKOOKUM CREEK
ORIGINAL_RATE_GPM: 3.7920
ORIGINAL_DUTY_AF: 2.5800
ORIGINAL_USE: HUMAN AND ANIMAL CONSUMPTION
ORIGINAL_PRIORITY_DATE: APRIL 17, 1926
ORIGINAL_SEASON_OF_USE: MAY 15 THROUGH OCTOBER 15
ORIGINAL_POD_LOCATION_PLS: SE 1/4 NE 1/4, SECTION 12, TOWNSHIP 41 SOUTH, RANGE 3 EAST, W.M.
ORIGINAL_POU_LOCATION_PLS: SE 1/4 NE 1/4, SECTION 12, TOWNSHIP 41 SOUTH, RANGE 3 EAST, W.M.
ORIGINAL_POD_COORDINATES: 2810 FEET NORTH AND 260 FEET WEST OF THE SE CORNER OF SECTION 12, TOWNSHIP 41 SOUTH, RANGE 3 EAST, W.M.

AMENDED CLAIM INFORMATION

CLAIM_#: 353
CLAIM_STATUS: ACTIVE
COUNTY: JACKSON
BLM_PROJECT_#: 41312-2
AMNEDED_SOURC: UNNAMED SPRING
AMNEDED_TRIB: AN UNNAMED TRIBUTARY OF SKOOKUM CREEK
AMNEDED_RATE_GP: 0.0450
AMNEDED_DUTY_AF: 0.0310
AMNEDED_USE: HUMAN AND ANIMAL CONSUMPTION
AMNEDED_PRIORITY_DATE: APRIL 17, 1926
AMNEDED_SEASON_OF_US: MAY 15 THROUGH OCTOBER 15
AMNEDED_POD_LOCATION_PLS: SE 1/4 NW 1/4, SECTION 12, TOWNSHIP 41 SOUTH, RANGE 3 EAST, W.M.
AMNEDED_POU_LOCATION_PLS: SE 1/4 NW 1/4, SECTION 12, TOWNSHIP 41 SOUTH, RANGE 3 EAST, W.M.
AMNEDED_POD_COORDINATE: 2820 FEET NORTH AND 2980 FEET WEST OF THE SE CORNER OF SECTION 12, TOWNSHIP 41 SOUTH, RANGE 3 EAST, W.M.

ORIGINAL CLAIM INFORMATION

CLAIM_#: 354
CLAIM_STATUS: ACTIVE
COUNTY: JACKSON
BLM_PROJECT_#: 41312-3
ORIGINAL_SOURCE: UNNAMED SPRING
ORIGINAL_TRIB: AN UNNAMED TRIBUTARY OF ROCKY GULCH
ORIGINAL_RATE_GPM: 3.7920
ORIGINAL_DUTY_AF: 2.5800
ORIGINAL_USE: HUMAN AND ANIMAL CONSUMPTION
ORIGINAL_PRIORITY_DATE: APRIL 17, 1926
ORIGINAL_SEASON_OF_USE: MAY 15 THROUGH OCTOBER 15
ORIGINAL_POD_LOCATION_PLS: SE 1/4 SE 1/4, SECTION 12, TOWNSHIP 41 SOUTH, RANGE 3 EAST, W.M.
ORIGINAL_POU_LOCATION_PLS: SE 1/4 SE 1/4, SECTION 12, TOWNSHIP 41 SOUTH, RANGE 3 EAST, W.M.
ORIGINAL_POD_COORDINATES: 1000 FEET NORTH AND 910 FEET WEST OF THE SE CORNER OF SECTION 12, TOWNSHIP 41 SOUTH, RANGE 3 EAST, W.M.

AMENDED CLAIM INFORMATION

CLAIM_#: 354
CLAIM_STATUS: ACTIVE
COUNTY: JACKSON
BLM_PROJECT_#: 41312-3
AMNEDED_SOURC: UNNAMED SPRING
AMNEDED_TRIB: AN UNNAMED TRIBUTARY OF ROCKY GULCH
AMNEDED_RATE_GP: 2.0200
AMNEDED_DUTY_AF: 1.3750
AMNEDED_USE: HUMAN AND ANIMAL CONSUMPTION
AMNEDED_PRIORITY_DATE: APRIL 17, 1926
AMNEDED_SEASON_OF_US: MAY 15 THROUGH OCTOBER 15
AMNEDED_POD_LOCATION_PLS: SW 1/4 SE 1/4, SECTION 12, TOWNSHIP 41 SOUTH, RANGE 3 EAST, W.M.
AMNEDED_POU_LOCATION_PLS: SW 1/4 SE 1/4, SECTION 12, TOWNSHIP 41 SOUTH, RANGE 3 EAST, W.M.
AMNEDED_POD_COORDINATE: 1000 FEET NORTH AND 1810 FEET WEST OF THE SE CORNER OF SECTION 12, TOWNSHIP 41 SOUTH, RANGE 3 EAST, W.M.

ORIGINAL CLAIM INFORMATION

CLAIM_#: 355
CLAIM_STATUS: ACTIVE
COUNTY: JACKSON
BLM_PROJECT_#: 41312-4
ORIGINAL_SOURCE: UNNAMED SPRING
ORIGINAL_TRIB: ROCKY GULCH
ORIGINAL_RATE_GPM: 3.7920
ORIGINAL_DUTY_AF: 2.5800
ORIGINAL_USE: HUMAN AND ANIMAL CONSUMPTION
ORIGINAL_PRIORITY_DATE: APRIL 17, 1926
ORIGINAL_SEASON_OF_USE: MAY 15 THROUGH OCTOBER 15
ORIGINAL_POD_LOCATION_PLS: SW 1/4 SE 1/4, SECTION 12, TOWNSHIP 41 SOUTH, RANGE 3 EAST, W.M.
ORIGINAL_POU_LOCATION_PLS: SW 1/4 SE 1/4, SECTION 12, TOWNSHIP 41 SOUTH, RANGE 3 EAST, W.M.
ORIGINAL_POD_COORDINATES: 670 FEET NORTH AND 2350 FEET WEST OF THE SE CORNER OF SECTION 12, TOWNSHIP 41 SOUTH, RANGE 3 EAST, W.M.

AMENDED CLAIM INFORMATION

CLAIM_#: 355
CLAIM_STATUS: ACTIVE
COUNTY: JACKSON
BLM_PROJECT_#: 41312-4
AMNEDED_SOURC: UNNAMED SPRING
AMENDED_TRIB: ROCKY GULCH
AMENDED_RATE_GP: 2.5140
AMENDED_DUTY_AF: 1.7110
AMENDED_USE: HUMAN AND ANIMAL CONSUMPTION
AMENDED_PRIORITY_DATE: APRIL 17, 1926
AMENDED_SEASON_OF_US: MAY 15 THROUGH OCTOBER 15
AMENDED_POD_LOCATION_PLS: NE 1/4 SW 1/4, SECTION 12, TOWNSHIP 41 SOUTH, RANGE 3 EAST, W.M.
AMENDED_POU_LOCATION_PLS: NE 1/4 SW 1/4, SECTION 12, TOWNSHIP 41 SOUTH, RANGE 3 EAST, W.M.
AMENDED_POD_COORDINATE: 1910 FEET NORTH AND 2770 FEET WEST OF THE SE CORNER OF SECTION 12, TOWNSHIP 41 SOUTH, RANGE 3 EAST, W.M.

ORIGINAL CLAIM INFORMATION

CLAIM_#: 358
CLAIM_STATUS: ACTIVE
COUNTY: JACKSON
BLM_PROJECT_#: 41404-2
ORIGINAL_SOURCE: UNNAMED SPRING
ORIGINAL_TRIB: AN UNNAMED TRIBUTARY OF SKOOKUM CREEK
ORIGINAL_RATE_GPM: 0.3125
ORIGINAL_DUTY_AF: 0.1640
ORIGINAL_USE: HUMAN AND ANIMAL CONSUMPTION
ORIGINAL_PRIORITY_DATE: APRIL 17, 1926
ORIGINAL_SEASON_OF_USE: MAY 15 THROUGH SEPTEMBER 10
ORIGINAL_POD_LOCATION_PLS: SE 1/4 SW 1/4, SECTION 4, TOWNSHIP 41 SOUTH, RANGE 4 EAST, W.M.
ORIGINAL_POU_LOCATION_PLS: SE 1/4 SW 1/4, SECTION 4, TOWNSHIP 41 SOUTH, RANGE 4 EAST, W.M.
ORIGINAL_POD_COORDINATES: 648 FEET NORTH AND 970 FEET WEST OF THE S 1/4 CORNER OF SECTION 4, TOWNSHIP 41 SOUTH, RANGE 4 EAST, W.M.

AMENDED CLAIM INFORMATION

CLAIM_#: 358
CLAIM_STATUS: ACTIVE
COUNTY: JACKSON
BLM_PROJECT_#: 41404-2
AMNEDED_SOURC: UNNAMED SPRING
AMENDED_TRIB: AN UNNAMED TRIBUTARY OF SKOOKUM CREEK
AMENDED_RATE_GP: 0.3125
AMENDED_DUTY_AF: 0.1640
AMENDED_USE: HUMAN AND ANIMAL CONSUMPTION
AMENDED_PRIORITY_DATE: APRIL 17, 1926
AMENDED_SEASON_OF_US: MAY 15 THROUGH SEPTEMBER 10
AMENDED_POD_LOCATION_PLS: SE 1/4 SW 1/4, SECTION 4, TOWNSHIP 41 SOUTH, RANGE 4 EAST, W.M.
AMENDED_POU_LOCATION_PLS: SE 1/4 SW 1/4, SECTION 4, TOWNSHIP 41 SOUTH, RANGE 4 EAST, W.M.
AMENDED_POD_COORDINATE: 420 FEET NORTH AND 1080 FEET WEST OF THE S 1/4 CORNER OF SECTION 4, TOWNSHIP 41 SOUTH, RANGE 4 EAST, W.M.

ORIGINAL CLAIM INFORMATION

CLAIM_#: 362
CLAIM_STATUS: ACTIVE
COUNTY: JACKSON
BLM_PROJECT_#: 41408-2
ORIGINAL_SOURCE: UNNAMED SPRING
ORIGINAL_TRIB: AN UNNAMED TRIBUTARY OF SKOOKUM CREEK
ORIGINAL_RATE_GPM: 0.3125
ORIGINAL_DUTY_AF: 0.1640
ORIGINAL_USE: HUMAN AND ANIMAL CONSUMPTION
ORIGINAL_PRIORITY_DATE: APRIL 17, 1926
ORIGINAL_SEASON_OF_USE: MAY 15 THROUGH SEPTEMBER 10
ORIGINAL_POD_LOCATION_PLS: SE 1/4 SW 1/4, SECTION 8, TOWNSHIP 41 SOUTH, RANGE 4 EAST, W.M.
ORIGINAL_POU_LOCATION_PLS: SE 1/4 SW 1/4, SECTION 8, TOWNSHIP 41 SOUTH, RANGE 4 EAST, W.M.
ORIGINAL_POD_COORDINATES: 1140 FEET NORTH AND 530 FEET WEST OF THE S 1/4 CORNER OF SECTION 8,
TOWNSHIP 41 SOUTH, RANGE 4 EAST, W.M.

AMENDED CLAIM INFORMATION

CLAIM_#: 362
CLAIM_STATUS: ACTIVE
COUNTY: JACKSON
BLM_PROJECT_#: 41408-2
AMNEDED_SOURC: UNNAMED SPRING
AMENDED_TRIB: AN UNNAMED TRIBUTARY OF SKOOKUM CREEK
AMENDED_RATE_GP: 0.3125
AMENDED_DUTY_AF: 0.1640
AMENDED_USE: HUMAN AND ANIMAL CONSUMPTION
AMENDED_PRIORITY_DATE: APRIL 17, 1926
AMENDED_SEASON_OF_US: MAY 15 THROUGH SEPTEMBER 10
AMENDED_POD_LOCATION_PLS: SE 1/4 SW 1/4, SECTION 8, TOWNSHIP 41 SOUTH, RANGE 4 EAST, W.M.
AMENDED_POU_LOCATION_PLS: SE 1/4 SW 1/4, SECTION 8, TOWNSHIP 41 SOUTH, RANGE 4 EAST, W.M.
AMENDED_POD_COORDINATE: 1230 FEET NORTH AND 430 FEET WEST OF THE S 1/4 CORNER OF
SECTION 8, TOWNSHIP 41 SOUTH, RANGE 4 EAST, W.M.

ORIGINAL CLAIM INFORMATION

CLAIM_#: 363
CLAIM_STATUS: ACTIVE
COUNTY: JACKSON
BLM_PROJECT_#: 41412-1
ORIGINAL_SOURCE: UNNAMED SPRING
ORIGINAL_TRIB: AN UNNAMED TRIBUTARY OF BEAVER CREEK
ORIGINAL_RATE_GPM: 1.2500
ORIGINAL_DUTY_AF: 0.9280
ORIGINAL_USE: HUMAN AND ANIMAL CONSUMPTION
ORIGINAL_PRIORITY_DATE: APRIL 17, 1926
ORIGINAL_SEASON_OF_USE: MAY 1 THROUGH OCTOBER 15
ORIGINAL_POD_LOCATION_PLS: NW 1/4 SW 1/4, SECTION 12, TOWNSHIP 41 SOUTH, RANGE 4 EAST, W.M.
ORIGINAL_POU_LOCATION_PLS: NW 1/4 SW 1/4, SECTION 12, TOWNSHIP 41 SOUTH, RANGE 4 EAST, W.M.
ORIGINAL_POD_COORDINATES: 3490 FEET SOUTH AND 1280 FEET EAST OF THE NW CORNER OF SECTION 12, TOWNSHIP 41 SOUTH, RANGE 4 EAST, W.M.

AMENDED CLAIM INFORMATION

CLAIM_#: 363
CLAIM_STATUS: ACTIVE
COUNTY: JACKSON
BLM_PROJECT_#: 41412-1
AMNEDED_SOURC: UNNAMED SPRING
AMNEDED_TRIB: AN UNNAMED TRIBUTARY OF BEAVER CREEK
AMNEDED_RATE_GP: 0.9870
AMNEDED_DUTY_AF: 0.7330
AMNEDED_USE: HUMAN AND ANIMAL CONSUMPTION
AMNEDED_PRIORITY_DATE: APRIL 17, 1926
AMNEDED_SEASON_OF_US: MAY 1 THROUGH OCTOBER 15
AMNEDED_POD_LOCATION_PLS: NE 1/4 SW 1/4, SECTION 12, TOWNSHIP 41 SOUTH, RANGE 4 EAST, W.M.
AMNEDED_POU_LOCATION_PLS: NE 1/4 SW 1/4, SECTION 12, TOWNSHIP 41 SOUTH, RANGE 4 EAST, W.M.
AMNEDED_POD_COORDINATE: 3410 FEET SOUTH AND 1330 FEET EAST OF THE NW CORNER OF SECTION 12, TOWNSHIP 41 SOUTH, RANGE 4 EAST, W.M.

ORIGINAL CLAIM INFORMATION

CLAIM_#: 364
CLAIM_STATUS: ACTIVE
COUNTY: JACKSON
BLM_PROJECT_#: 41412-2
ORIGINAL_SOURCE: UNNAMED SPRING
ORIGINAL_TRIB: AN UNNAMED TRIBUTARY OF BEAVER CREEK
ORIGINAL_RATE_GPM: 1.2500
ORIGINAL_DUTY_AF: 0.9280
ORIGINAL_USE: HUMAN AND ANIMAL CONSUMPTION
ORIGINAL_PRIORITY_DATE: APRIL 17, 1926
ORIGINAL_SEASON_OF_USE: MAY 1 THROUGH OCTOBER 15
ORIGINAL_POD_LOCATION_PLS: NE 1/4 SW 1/4, SECTION 12, TOWNSHIP 41 SOUTH, RANGE 4 EAST, W.M.
ORIGINAL_POU_LOCATION_PLS: NE 1/4 SW 1/4, SECTION 12, TOWNSHIP 41 SOUTH, RANGE 4 EAST, W.M.
ORIGINAL_POD_COORDINATES: 3890 FEET SOUTH AND 2020 FEET EAST OF THE NW CORNER OF SECTION 12, TOWNSHIP 41 SOUTH, RANGE 4 EAST, W.M.

AMENDED CLAIM INFORMATION

CLAIM_#: 364
CLAIM_STATUS: ACTIVE
COUNTY: JACKSON
BLM_PROJECT_#: 41412-2
AMNEDED_SOURC: UNNAMED SPRING
AMENDED_TRIB: AN UNNAMED TRIBUTARY OF BEAVER CREEK
AMENDED_RATE_GP: 1.2500
AMENDED_DUTY_AF: 0.9280
AMENDED_USE: HUMAN AND ANIMAL CONSUMPTION
AMENDED_PRIORITY_DATE: APRIL 17, 1926
AMENDED_SEASON_OF_US: MAY 1 THROUGH OCTOBER 15
AMENDED_POD_LOCATION_PLS: SE 1/4 SW 1/4, SECTION 12, TOWNSHIP 41 SOUTH, RANGE 4 EAST, W.M.
AMENDED_POU_LOCATION_PLS: SE 1/4 SW 1/4, SECTION 12, TOWNSHIP 41 SOUTH, RANGE 4 EAST, W.M.
AMENDED_POD_COORDINATE: 4030 FEET SOUTH AND 2020 FEET EAST OF THE NW CORNER OF SECTION 12, TOWNSHIP 41 SOUTH, RANGE 4 EAST, W.M.

ORIGINAL CLAIM INFORMATION

CLAIM_#: 365
CLAIM_STATUS: ACTIVE
COUNTY: JACKSON
BLM_PROJECT_#:
ORIGINAL_SOURCE: BENCH DETENTION
ORIGINAL_TRIB: AN UNNAMED TRIBUTARY OF SKOOKUM CREEK
ORIGINAL_RATE_GPM: 3.7920
ORIGINAL_DUTY_AF: 2.5800
ORIGINAL_USE: HUMAN AND ANIMAL CONSUMPTION
ORIGINAL_PRIORITY_DATE: APRIL 17, 1926
ORIGINAL_SEASON_OF_USE: MAY 15 THROUGH OCTOBER 15
ORIGINAL_POD_LOCATION_PLS: NE 1/4 SW 1/4, SECTION 26, TOWNSHIP 40 SOUTH, RANGE 3 EAST, W.M.
ORIGINAL_POU_LOCATION_PLS: NE 1/4 SW 1/4, SECTION 26, TOWNSHIP 40 SOUTH, RANGE 3 EAST, W.M.
ORIGINAL_POD_COORDINATES: 0

AMENDED CLAIM INFORMATION

CLAIM_#: 365
CLAIM_STATUS: ACTIVE
COUNTY: JACKSON
BLM_PROJECT_#:
AMNEDED_SOURC: BENCH DETENTION
AMENDED_TRIB: AN UNNAMED TRIBUTARY OF SKOOKUM CREEK
AMENDED_RATE_GP: 3.7920
AMENDED_DUTY_AF: 2.5800
AMENDED_USE: HUMAN AND ANIMAL CONSUMPTION
AMENDED_PRIORITY_DATE: APRIL 17, 1926
AMENDED_SEASON_OF_US: MAY 15 THROUGH OCTOBER 15
AMENDED_POD_LOCATION_PLS: NE 1/4 SW 1/4, SECTION 26, TOWNSHIP 40 SOUTH, RANGE 3 EAST, W.M.
AMENDED_POU_LOCATION_PLS: NE 1/4 SW 1/4, SECTION 26, TOWNSHIP 40 SOUTH, RANGE 3 EAST, W.M.
AMENDED_POD_COORDINATE: 2600 FEET NORTH AND 350 FEET WEST OF THE S 1/4 CORNER OF SECTION 26, TOWNSHIP 40 SOUTH, RANGE 3 EAST, W.M.

ORIGINAL CLAIM INFORMATION

CLAIM_#: 366
CLAIM_STATUS: ACTIVE
COUNTY: JACKSON
BLM_PROJECT_#:
ORIGINAL_SOURCE: BIG POWERLINE
ORIGINAL_TRIB: AN UNNAMED TRIBUTARY OF SKOOKUM CREEK
ORIGINAL_RATE_GPM: 3.7920
ORIGINAL_DUTY_AF: 2.5800
ORIGINAL_USE: HUMAN AND ANIMAL CONSUMPTION
ORIGINAL_PRIORITY_DATE: APRIL 17, 1926
ORIGINAL_SEASON_OF_USE: MAY 15 THROUGH OCTOBER 15
ORIGINAL_POD_LOCATION_PLS: NW 1/4 NE 1/4, SECTION 12, TOWNSHIP 41 SOUTH, RANGE 3 EAST, W.M.
ORIGINAL_POU_LOCATION_PLS: NW 1/4 NE 1/4, SECTION 12, TOWNSHIP 41 SOUTH, RANGE 3 EAST, W.M.
ORIGINAL_POD_COORDINATES: 0

AMENDED CLAIM INFORMATION

CLAIM_#: 366
CLAIM_STATUS: ACTIVE
COUNTY: JACKSON
BLM_PROJECT_#:
AMNEDED_SOURC: BIG POWERLINE
AMENDED_TRIB: AN UNNAMED TRIBUTARY OF SKOOKUM CREEK
AMENDED_RATE_GP: 0.4940
AMENDED_DUTY_AF: 0.3360
AMENDED_USE: HUMAN AND ANIMAL CONSUMPTION
AMENDED_PRIORITY_DATE: APRIL 17, 1926
AMENDED_SEASON_OF_US: MAY 15 THROUGH OCTOBER 15
AMENDED_POD_LOCATION_PLS: NW 1/4 NE 1/4, SECTION 12, TOWNSHIP 41 SOUTH, RANGE 3 EAST, W.M.
AMENDED_POU_LOCATION_PLS: NW 1/4 NE 1/4, SECTION 12, TOWNSHIP 41 SOUTH, RANGE 3 EAST, W.M.
AMENDED_POD_COORDINATE: 4830 FEET NORTH AND 1970 FEET WEST OF THE SE CORNER OF SECTION 12, TOWNSHIP 41 SOUTH, RANGE 3 EAST, W.M.

ORIGINAL CLAIM INFORMATION

CLAIM_#: 368
CLAIM_STATUS: ACTIVE
COUNTY: JACKSON
BLM_PROJECT_#:
ORIGINAL_SOURCE: KEENE CREEK RIDGE
ORIGINAL_TRIB: AN UNNAMED TRIBUTARY OF JENNY CREEK
ORIGINAL_RATE_GPM: 3.7920
ORIGINAL_DUTY_AF: 2.5800
ORIGINAL_USE: HUMAN AND ANIMAL CONSUMPTION
ORIGINAL_PRIORITY_DATE: APRIL 17, 1926
ORIGINAL_SEASON_OF_USE: MAY 15 THROUGH OCTOBER 15
ORIGINAL_POD_LOCATION_PLS: SE 1/4 SE 1/4, SECTION 32, TOWNSHIP 40 SOUTH, RANGE 4 EAST, W.M.
ORIGINAL_POU_LOCATION_PLS: SE 1/4 SE 1/4, SECTION 32, TOWNSHIP 40 SOUTH, RANGE 4 EAST, W.M.
ORIGINAL_POD_COORDINATES: 0

AMENDED CLAIM INFORMATION

CLAIM_#: 368
CLAIM_STATUS: ACTIVE
COUNTY: JACKSON
BLM_PROJECT_#:
AMNEDED_SOURC: KEENE CREEK RIDGE
AMENDED_TRIB: AN UNNAMED TRIBUTARY OF JENNY CREEK
AMENDED_RATE_GP: 0.9870
AMENDED_DUTY_AF: 0.6720
AMENDED_USE: HUMAN AND ANIMAL CONSUMPTION
AMENDED_PRIORITY_DATE: APRIL 17, 1926
AMENDED_SEASON_OF_US: MAY 15 THROUGH OCTOBER 15
AMENDED_POD_LOCATION_PLS: SE 1/4 SE 1/4, SECTION 32, TOWNSHIP 40 SOUTH, RANGE 4 EAST, W.M.
AMENDED_POU_LOCATION_PLS: SE 1/4 SE 1/4, SECTION 32, TOWNSHIP 40 SOUTH, RANGE 4 EAST, W.M.
AMENDED_POD_COORDINATE: 1570 FEET SOUTH AND 4820 FEET EAST OF THE W 1/4 CORNER OF SECTION 32, TOWNSHIP 40 SOUTH, RANGE 4 EAST, W.M.

ORIGINAL CLAIM INFORMATION

CLAIM_#: 369
CLAIM_STATUS: ACTIVE
COUNTY: JACKSON
BLM_PROJECT_#:
ORIGINAL_SOURCE: OAK GROVE
ORIGINAL_TRIB: AN UNNAMED TRIBUTARY OF HUTTON CREEK
ORIGINAL_RATE_GPM: 3.7920
ORIGINAL_DUTY_AF: 2.5800
ORIGINAL_USE: HUMAN AND ANIMAL CONSUMPTION
ORIGINAL_PRIORITY_DATE: APRIL 17, 1926
ORIGINAL_SEASON_OF_USE: MAY 15 THROUGH OCTOBER 15
ORIGINAL_POD_LOCATION_PLS: NE 1/4 NW 1/4, SECTION 10, TOWNSHIP 41 SOUTH, RANGE 2 EAST, W.M.
ORIGINAL_POU_LOCATION_PLS: NE 1/4 NW 1/4, SECTION 10, TOWNSHIP 41 SOUTH, RANGE 2 EAST, W.M.
ORIGINAL_POD_COORDINATES: 0

AMENDED CLAIM INFORMATION

CLAIM_#: 369
CLAIM_STATUS: ACTIVE
COUNTY: JACKSON
BLM_PROJECT_#:
AMNEDED_SOURC: OAK GROVE
AMENDED_TRIB: AN UNNAMED TRIBUTARY OF HUTTON CREEK
AMENDED_RATE_GP: 3.7920
AMENDED_DUTY_AF: 2.5800
AMENDED_USE: HUMAN AND ANIMAL CONSUMPTION
AMENDED_PRIORITY_DATE: APRIL 17, 1926
AMENDED_SEASON_OF_US: MAY 15 THROUGH OCTOBER 15
AMENDED_POD_LOCATION_PLS: NE 1/4 NW 1/4, SECTION 10, TOWNSHIP 41 SOUTH, RANGE 2 EAST, W.M.
AMENDED_POU_LOCATION_PLS: NE 1/4 NW 1/4, SECTION 10, TOWNSHIP 41 SOUTH, RANGE 2 EAST, W.M.
AMENDED_POD_COORDINATE: 410 FEET SOUTH AND 2850 FEET WEST OF THE NE CORNER OF SECTION 10, TOWNSHIP 41 SOUTH, RANGE 2 EAST, W.M.

ORIGINAL CLAIM INFORMATION

CLAIM_#: 370
CLAIM_STATUS: ACTIVE
COUNTY: JACKSON
BLM_PROJECT_#:
ORIGINAL_SOURCE: OAK STUMP
ORIGINAL_TRIB: AN UNNAMED TRIBUTARY OF SKOOKUM CREEK
ORIGINAL_RATE_GPM: 3.7920
ORIGINAL_DUTY_AF: 2.5800
ORIGINAL_USE: HUMAN AND ANIMAL CONSUMPTION
ORIGINAL_PRIORITY_DATE: APRIL 17, 1926
ORIGINAL_SEASON_OF_USE: MAY 15 THROUGH OCTOBER 15
ORIGINAL_POD_LOCATION_PLS: NE 1/4 NE 1/4, SECTION 12, TOWNSHIP 41 SOUTH, RANGE 3 EAST, W.M.
ORIGINAL_POU_LOCATION_PLS: NE 1/4 NE 1/4, SECTION 12, TOWNSHIP 41 SOUTH, RANGE 3 EAST, W.M.
ORIGINAL_POD_COORDINATES: 0

AMENDED CLAIM INFORMATION

CLAIM_#: 370
CLAIM_STATUS: ACTIVE
COUNTY: JACKSON
BLM_PROJECT_#:
AMNEDED_SOURC: OAK STUMP
AMENDED_TRIB: AN UNNAMED TRIBUTARY OF SKOOKUM CREEK
AMENDED_RATE_GP: 0.9870
AMENDED_DUTY_AF: 0.6720
AMENDED_USE: HUMAN AND ANIMAL CONSUMPTION
AMENDED_PRIORITY_DATE: APRIL 17, 1926
AMENDED_SEASON_OF_US: MAY 15 THROUGH OCTOBER 15
AMENDED_POD_LOCATION_PLS: NW 1/4 NE 1/4, SECTION 12, TOWNSHIP 41 SOUTH, RANGE 3 EAST, W.M.
AMENDED_POU_LOCATION_PLS: NW 1/4 NE 1/4, SECTION 12, TOWNSHIP 41 SOUTH, RANGE 3 EAST, W.M.
AMENDED_POD_COORDINATE: 4950 FEET NORTH AND 1520 FEET WEST OF THE SE CORNER OF SECTION 12, TOWNSHIP 41 SOUTH, RANGE 3 EAST, W.M.

ORIGINAL CLAIM INFORMATION

CLAIM_#: 371
CLAIM_STATUS: ACTIVE
COUNTY: JACKSON
BLM_PROJECT_#:
ORIGINAL_SOURCE: PICKET GULCH
ORIGINAL_TRIB: AN UNNAMED TRIBUTARY OF ROCKY GULCH
ORIGINAL_RATE_GPM: 3.7920
ORIGINAL_DUTY_AF: 2.5800
ORIGINAL_USE: HUMAN AND ANIMAL CONSUMPTION
ORIGINAL_PRIORITY_DATE: APRIL 17, 1926
ORIGINAL_SEASON_OF_USE: MAY 15 THROUGH OCTOBER 15
ORIGINAL_POD_LOCATION_PLS: NW 1/4 SW 1/4, SECTION 12, TOWNSHIP 41 SOUTH, RANGE 3 EAST, W.M.
ORIGINAL_POU_LOCATION_PLS: NW 1/4 SW 1/4, SECTION 12, TOWNSHIP 41 SOUTH, RANGE 3 EAST, W.M.
ORIGINAL_POD_COORDINATES: 0

AMENDED CLAIM INFORMATION

CLAIM_#: 371
CLAIM_STATUS: ACTIVE
COUNTY: JACKSON
BLM_PROJECT_#:
AMNEDED_SOURC: PICKET GULCH
AMENDED_TRIB: AN UNNAMED TRIBUTARY OF ROCKY GULCH
AMENDED_RATE_GP: 0.7630
AMENDED_DUTY_AF: 0.5190
AMENDED_USE: HUMAN AND ANIMAL CONSUMPTION
AMENDED_PRIORITY_DATE: APRIL 17, 1926
AMENDED_SEASON_OF_US: MAY 15 THROUGH OCTOBER 15
AMENDED_POD_LOCATION_PLS: SW 1/4 NW 1/4, SECTION 12, TOWNSHIP 41 SOUTH, RANGE 3 EAST, W.M.
AMENDED_POU_LOCATION_PLS: SW 1/4 NW 1/4, SECTION 12, TOWNSHIP 41 SOUTH, RANGE 3 EAST, W.M.
AMENDED_POD_COORDINATE: 3470 FEET NORTH AND 160 FEET EAST OF THE SW CORNER OF SECTION 12, TOWNSHIP 41 SOUTH, RANGE 3 EAST, W.M.

ORIGINAL CLAIM INFORMATION

CLAIM_#: 372
CLAIM_STATUS: ACTIVE
COUNTY: KLAMATH
BLM_PROJECT_#:
ORIGINAL_SOURCE: MERKLEY SPRING
ORIGINAL_TRIB: AN UNNAMED TRIBUTARY TO FISHHOLE CREEK
ORIGINAL_RATE_GPM: 0.4700
ORIGINAL_DUTY_AF: 0.5700
ORIGINAL_USE: HUMAN AND ANIMAL CONSUMPTION
ORIGINAL_PRIORITY_DATE: APRIL 17, 1926
ORIGINAL_SEASON_OF_USE: MARCH 1 THROUGH NOVEMBER 30
ORIGINAL_POD_LOCATION_PLS: SW 1/4 SW 1/4, SECTION 4, TOWNSHIP 37 SOUTH, RANGE 14 EAST, W.M.
ORIGINAL_POU_LOCATION_PLS: SW 1/4 SW 1/4, SECTION 4, TOWNSHIP 37 SOUTH, RANGE 14 EAST, W.M.
ORIGINAL_POD_COORDINATES: 512 FEET NORTH AND 345 FEET EAST OF THE SW CORNER OF SECTION 4,
TOWNSHIP 37 SOUTH, RANGE 14 EAST, W.M.

AMENDED CLAIM INFORMATION

CLAIM_#: 372
CLAIM_STATUS: ACTIVE
COUNTY: KLAMATH
BLM_PROJECT_#:
AMNEDED_SOURC: MERKLEY SPRING
AMENDED_TRIB: AN UNNAMED TRIBUTARY TO FISHHOLE CREEK
AMENDED_RATE_GP: 0.4700
AMENDED_DUTY_AF: 0.5700
AMENDED_USE: HUMAN AND ANIMAL CONSUMPTION
AMENDED_PRIORITY_DATE: APRIL 17, 1926
AMENDED_SEASON_OF_US: MARCH 1 THROUGH NOVEMBER 30
AMENDED_POD_LOCATION_PLS: SW 1/4 SW 1/4, SECTION 4, TOWNSHIP 37 SOUTH, RANGE 14 EAST, W.M.
AMENDED_POU_LOCATION_PLS: SW 1/4 SW 1/4, SECTION 4, TOWNSHIP 37 SOUTH, RANGE 14 EAST, W.M.
AMENDED_POD_COORDINATE: 512 FEET NORTH AND 345 FEET EAST OF THE SW CORNER OF SECTION
4, TOWNSHIP 37 SOUTH, RANGE 14 EAST, W.M.

ORIGINAL CLAIM INFORMATION

CLAIM_#: 373
CLAIM_STATUS: ACTIVE
COUNTY: KLAMATH
BLM_PROJECT_#:
ORIGINAL_SOURCE: HAYDEN SPRING
ORIGINAL_TRIB: KLAMATH RIVER
ORIGINAL_RATE_GPM: 0.6600
ORIGINAL_DUTY_AF: 0.8000
ORIGINAL_USE: HUMAN AND ANIMAL CONSUMPTION
ORIGINAL_PRIORITY_DATE: APRIL 17, 1926
ORIGINAL_SEASON_OF_USE: MARCH 1 THROUGH NOVEMBER 30
ORIGINAL_POD_LOCATION_PLS: NW 1/4 NW 1/4, SECTION 13, TOWNSHIP 41 SOUTH, RANGE 5 EAST, W.M.
ORIGINAL_POU_LOCATION_PLS: NW 1/4 NW 1/4, SECTION 13, TOWNSHIP 41 SOUTH, RANGE 5 EAST, W.M.
ORIGINAL_POD_COORDINATES: 137 FEET SOUTH AND 1108 FEET EAST OF THE NW CORNER OF SECTION 13,
TOWNSHIP 41 SOUTH, RANGE 5 EAST, W.M.

AMENDED CLAIM INFORMATION

CLAIM_#: 373
CLAIM_STATUS: ACTIVE
COUNTY: KLAMATH
BLM_PROJECT_#:
AMNEDED_SOURC: HAYDEN SPRING
AMENDED_TRIB: KLAMATH RIVER
AMENDED_RATE_GP: 0.6600
AMENDED_DUTY_AF: 0.8000
AMENDED_USE: HUMAN AND ANIMAL CONSUMPTION
AMENDED_PRIORITY_DATE: APRIL 17, 1926
AMENDED_SEASON_OF_US: MARCH 1 THROUGH NOVEMBER 30
AMENDED_POD_LOCATION_PLS: NW 1/4 NW 1/4, SECTION 13, TOWNSHIP 41 SOUTH, RANGE 5 EAST, W.M.
AMENDED_POU_LOCATION_PLS: NW 1/4 NW 1/4, SECTION 13, TOWNSHIP 41 SOUTH, RANGE 5 EAST, W.M.
AMENDED_POD_COORDINATE: 137 FEET SOUTH AND 1108 FEET EAST OF THE NW CORNER OF SECTION
13, TOWNSHIP 41 SOUTH, RANGE 5 EAST, W.M.

ORIGINAL CLAIM INFORMATION

CLAIM_#: 374
CLAIM_STATUS: ACTIVE
COUNTY: KLAMATH
BLM_PROJECT_#:
ORIGINAL_SOURCE: STILES SPRING
ORIGINAL_TRIB: AN UNNAMED TRIBUTARY TO SWAN LAKE
ORIGINAL_RATE_GPM: 1.5600
ORIGINAL_DUTY_AF: 1.9000
ORIGINAL_USE: HUMAN AND ANIMAL CONSUMPTION
ORIGINAL_PRIORITY_DATE: APRIL 17, 1926
ORIGINAL_SEASON_OF_USE: MARCH 1 THROUGH NOVEMBER 30
ORIGINAL_POD_LOCATION_PLS: SW 1/4 NE 1/4, SECTION 14, TOWNSHIP 37 SOUTH, RANGE 10 EAST, W.M.
ORIGINAL_POU_LOCATION_PLS: SW 1/4 NE 1/4, SECTION 14, TOWNSHIP 37 SOUTH, RANGE 10 EAST, W.M.
ORIGINAL_POD_COORDINATES: 2864 FEET NORTH AND 945 FEET WEST OF THE E 1/16 CORNER BETWEEN SECTIONS 14 AND 23, TOWNSHIP 37 SOUTH, RANGE 10 EAST, W.M.

AMENDED CLAIM INFORMATION

CLAIM_#: 374
CLAIM_STATUS: ACTIVE
COUNTY: KLAMATH
BLM_PROJECT_#:
AMNEDED_SOURC: STILES SPRING
AMENDED_TRIB: AN UNNAMED TRIBUTARY TO SWAN LAKE
AMENDED_RATE_GP: 1.5600
AMENDED_DUTY_AF: 1.9000
AMENDED_USE: HUMAN AND ANIMAL CONSUMPTION
AMENDED_PRIORITY_DATE: APRIL 17, 1926
AMENDED_SEASON_OF_US: MARCH 1 THROUGH NOVEMBER 30
AMENDED_POD_LOCATION_PLS: SW 1/4 NE 1/4, SECTION 14, TOWNSHIP 37 SOUTH, RANGE 10 EAST, W.M.
AMENDED_POU_LOCATION_PLS: SW 1/4 NE 1/4, SECTION 14, TOWNSHIP 37 SOUTH, RANGE 10 EAST, W.M.
AMENDED_POD_COORDINATE: 2864 FEET NORTH AND 945 FEET WEST OF THE E 1/16 CORNER BETWEEN SECTIONS 14 AND 23, TOWNSHIP 37 SOUTH, RANGE 10 EAST, W.M.

ORIGINAL CLAIM INFORMATION

CLAIM_#: 375
CLAIM_STATUS: ACTIVE
COUNTY: KLAMATH
BLM_PROJECT_#:
ORIGINAL_SOURCE: YAINAX SPRING
ORIGINAL_TRIB: AN UNNAMED TRIBUTARY TO EAST BRANCH WHISKEY CREEK
ORIGINAL_RATE_GPM: 0.4200
ORIGINAL_DUTY_AF: 0.5100
ORIGINAL_USE: HUMAN AND ANIMAL CONSUMPTION
ORIGINAL_PRIORITY_DATE: APRIL 17, 1926
ORIGINAL_SEASON_OF_USE: MARCH 1 THROUGH NOVEMBER 30
ORIGINAL_POD_LOCATION_PLS: NE 1/4 SW 1/4, SECTION 26, TOWNSHIP 37 SOUTH, RANGE 12 EAST, W.M.
ORIGINAL_POU_LOCATION_PLS: NE 1/4 SW 1/4, SECTION 26, TOWNSHIP 37 SOUTH, RANGE 12 EAST, W.M.
ORIGINAL_POD_COORDINATES: 790 FEET SOUTH AND 650 FEET WEST OF THE C 1/4 CORNER OF SECTION 26, TOWNSHIP 37 SOUTH, RANGE 12 EAST, W.M.

AMENDED CLAIM INFORMATION

CLAIM_#: 375
CLAIM_STATUS: ACTIVE
COUNTY: KLAMATH
BLM_PROJECT_#:
AMNEDED_SOURC: YAINAX SPRING
AMENDED_TRIB: AN UNNAMED TRIBUTARY TO EAST BRANCH WHISKEY CREEK
AMENDED_RATE_GP: 0.4200
AMENDED_DUTY_AF: 0.5100
AMENDED_USE: HUMAN AND ANIMAL CONSUMPTION
AMENDED_PRIORITY_DATE: APRIL 17, 1926
AMENDED_SEASON_OF_US: MARCH 1 THROUGH NOVEMBER 30
AMENDED_POD_LOCATION_PLS: NE 1/4 SW 1/4, SECTION 26, TOWNSHIP 37 SOUTH, RANGE 12 EAST, W.M.
AMENDED_POU_LOCATION_PLS: NE 1/4 SW 1/4, SECTION 26, TOWNSHIP 37 SOUTH, RANGE 12 EAST, W.M.
AMENDED_POD_COORDINATE: 790 FEET SOUTH AND 650 FEET WEST OF THE C 1/4 CORNER OF SECTION 26, TOWNSHIP 37 SOUTH, RANGE 12 EAST, W.M.

CERTIFICATE OF SERVICE

I hereby certify that on August 3, 2004, I mailed a true copy of the following: Letter to Administrative Law Judge William D. Young, along with a copy of SETTLEMENT AGREEMENT BETWEEN THE OREGON WATER RESOURCES DEPARTMENT AND THE UNITED STATES BUREAU OF LAND MANAGEMENT ON CLAIM NOS. 325-375 by depositing the same in the U.S. Post Office, Salem, Oregon 97309, with first class postage prepaid thereon, and addressed to:


Richard D. Bailey (hand delivered)
Oregon Water Resources Department
725 Summer Street N.E., Suite "A"
Salem, OR 97301
richard.d.bailey@wrд.state.or.us

Barbara Scott-Brier
US Dept of Interior
500 NE Multnomah St., Suite 607
Portland, OR 97232
Phone: 503-231-2139
Fax: 503-231-2166

Bruce D. Bernard
United States Dept. of Justice
999 18th St., Ste 945, North Tower
Denver, CO 80202
Phone: 303-312-7319
Fax: 303-312-7379
bruce.bernard@usdoj.gov

Walter Perry/Justin Wirth
Oregon Dept. of Justice
1162 Court St NE
Salem, OR 97310
Phone: 503-378-4009
Fax: 503-378-3802
walter.perry@doj.state.or.us
justin.wirth@doj.state.or.us

Renee Moulun (hand delivered)
Klamath Basin Adjudication
Oregon Water Resources Dept.
725 Summer Street N.E., Suite "A"
Salem, OR 97301
Phone: 503-986-0824
Fax: 503-986-0901
renee.m.moulun@wrд.state.or.us



Teri Hranac
Adjudications Specialist