



# Oregon

Theodore R. Kulongoski, Governor

## Water Resources Department

North Mall Office Building  
725 Summer Street NE, Suite A  
Salem, OR 97301-1271  
503-986-0900  
FAX 503-986-0904

January 27, 2004

Linda A. Hamilton  
54518 Fairview Road  
Coquille, OR 97463

Re: Surface Water Registration Statement #10

Dear Ms. Hamilton:

We are in receipt of your updated ownership information for Surface Water Registration 10. The updated ownership information along with the accompanying documentation has been placed in the file for Surface Water Registration 10.

There is no fee for updating the ownership information for Surface Water Registrations. Therefore, we are returning your check in the amount of \$30.00.

Please do not hesitate to contact us if we may be of any further assistance.

Sincerely,

Teri Hranac  
Adjudications Specialist

Enclosure

cc: Mitch Lewis

RECEIVED

JAN 22 2004

WATER RESOURCES DEPT  
SALEM, OREGON

1/21/04

54518 Fairview Rd

Coquille, OR

97423

Oregon Water Resources Dept.

725 Summer St. NE, Suite A  
Salem, Oregon 97301

Re: Request for assignment of  
SWR-10

Attached is Request for Assignment form which was given to me today by Mr. Mitchell Lewis, Watermaster District 19. He explained to me I should submit this in order to get the claim filed by Phyllis Hamilton, my mother, reassigned to me. My mother died 5/21/03 + her <sup>estate</sup> settled + has been closed, I've enclosed a copy of my deed to the property, recorded (over)

in Coos County.

I've also enclosed my check  
for \$30 for recording fees.

Please let me know if you  
need additional documentation  
or information.

Thank you for your help -  
I look forward to hearing from  
you.

Sincerely,

Linda C. Hamilton

# REQUEST FOR ASSIGNMENT

BY PROOF OF OWNERSHIP (IF PERMIT HOLDER IS NOT AVAILABLE)

Linda A. Hamilton

(Name of Party Requesting Assignment)

54518 Fairview Rd, Coquille, OR 97423 541 396-2806  
(mailing address) (City) (State) (Zip) (Phone #)

**CHECK ONE**

- I hereby request assignment in and to application permit;
- ...hereby request assignment in and to a portion of application/permit;  
*(You must include a map showing the portion of the application/permit to be assigned)*
- ...I have attached proof of ownership that may include but not be limited to: a copy of the deed to the land, a copy of a land sales contract, a court order or decree, documentation of survivorship of property held jointly;  
(Remember to include \$5 for each additional page.)

**RECEIVED**

JAN 22 2004

WATER RESOURCES DEPT  
SALEM, OREGON

Application # \_\_\_\_\_, Permit # ~~40381~~ \_\_\_\_\_;

SWR Statement # \_\_\_\_\_, SWR -OR- Certificate of Registration # SWR-10

Phyllis Hamilton (now deceased)

(Name of Permit Holder of Record)

54518 Fairview Rd Coquille, OR 97423 541 396-2806  
(mailing address) (City) (State) (Zip) (Phone #)

**NOTE:** If there are other owners of the property described in this Application, Permit or Certificate of Ground Water Registration, you must provide a list of all other owners' names and mailing addresses and attach it to this form.

no other owners


I hereby certify that I have notified all other owners of the property described in this Application, Permit or Certificate of Registration of this request for assignment.

Witness my hand this 21<sup>st</sup> day of January, 2004.

Party Requesting Assignment Linda A. Hamilton

Party Requesting Assignment \_\_\_\_\_

**DO NOT WRITE IN THIS BOX**



The completed "Request for Assignment" form must be submitted to the Department along with the appropriate recording fees:

- \$25 for the first page, and
  - \$5 for each additional page.
- [as required by ORS 536.050(1)(d)]

WATER RESOURCES DEPARTMENT  
158 ~~12<sup>TH</sup>~~ STREET NE  
SALEM, OREGON 97301-4172

PERSONAL REPRESENTATIVE'S DEED

THIS INDENTURE Made this 12<sup>th</sup> day of Nov., 2003, by and between Linda Hamilton, the duly appointed, qualified and acting personal representative of the estate of Phyllis Aileen Hamilton deceased, hereinafter called the first party, and Linda Hamilton, hereinafter called the second party; WITNESSETH:

For value received and the consideration hereinafter stated, the receipt whereof hereby is acknowledged, the first party has granted, bargained, sold and conveyed, and by these presents does grant, bargain, sell and convey unto the second party and second party's heirs, successors-in-interest and assigns all the estate, right and interest of the said deceased at the time of decedent's death, and all the right, title and interest that the estate of said deceased by operation of the law or otherwise may have thereafter acquired in that certain real property situate in the County of Coos, State of Oregon, described on Exhibit A and Exhibit B attached hereto.

TO HAVE AND TO HOLD the same unto the second party, and second party's heirs, successors-in-interest and assigns forever.

The true and actual consideration paid for this transfer, stated in terms of dollars, is \$None. However, the actual consideration consists of or includes other property or value given or promised which is the whole of the consideration.

Send tax statements to:	After recording return to:
Linda Hamilton	A.C. Walsh, Jr.
54818 Fairview Rd.	280 N. Collier
Coquille, OR 97423	Coquille, OR 97423

THIS INSTRUMENT WILL NOT ALLOW USE OF THE PROPERTY DESCRIBED IN THIS INSTRUMENT IN VIOLATION OF APPLICABLE LAND USE LAWS AND REGULATIONS. BEFORE SIGNING OR ACCEPTING THIS INSTRUMENT, THE PERSON ACQUIRING FEE TITLE TO THE PROPERTY SHOULD CHECK WITH THE APPROPRIATE CITY OR COUNTY PLANNING DEPARTMENT TO VERIFY APPROVED USES AND TO DETERMINE ANY LIMITS ON LAWSUITS AGAINST FARMING OR FOREST PRACTICES AS DEFINED IN ORS 30.930.

IN WITNESS WHEREOF, the first party has executed this instrument.


Linda A. Hamilton, PR  
Personal Representative of the Estate  
of Phyllis Aileen Hamilton

STATE OF OREGON )  
                          ) ss.  
County of Coos )

Nov. 12, 2003

Personally appeared the above named Linda Hamilton, Personal Representative of the Estate of Phyllis Aileen Hamilton, Deceased, and acknowledged the foregoing instrument to be her voluntary act and deed. Before me:

A.C. Walsh Jr.  
Notary Public for Oregon




**RECEIVED**

JAN 22 2004

WATER RESOURCES DEPT  
SALEM, OREGON

5/1/2000

Water Resources Dept.  
Commerce Bldg  
158 12<sup>th</sup> St. N.E.  
Salem, OR 97301-4172



Re: Mailing Address

Dear Mr. Clark,

This is to confirm in writing the address change I mentioned to you on the phone today. Due to a county wide 911 service enhancement, rural Coos County addresses have been changed. Please correct your records on the Surface Water Registration file for Phyllis Hamilton, my mother. Thank you.

Old Address

HC 83 Box 5775  
Coquille, OR

New Address

Sincerely,

Linda A. Hamilton  
Phyllis Hamilton  
by Linda A. Hamilton,  
POA

**Phyllis & Linda Hamilton  
54518 Fairview Rd.  
Coquille, OR 97423**

Gan, Ball



STATE OF OREGON

INTEROFFICE MEMO

TO: Watermasters

DATE: October 2, 1990

FROM: Adjudication Section

RECEIVED

SEP 23 1992

SUBJECT: Surface Water Registration #10

WATER RESOURCES DEPT.  
SALEM, OREGON

Enclosed are registrations that have been filed on pre-1909 surface water uses in your area.

Please comment on the validity of the claims especially as it might relate to:

- priority date, ← appears reasonable
- quality of water, ← OK
- place of use, and ← OK
- continuous use without five or more consecutive years of non-use within the past 15 years. ← As per Mrs. Hamilton Jan. 29, 1990 letter to Mary Graney, stock water use is no longer being claimed.

*Handwritten:* W. Dist 19 09-21-92

Thank you for your assistance.

tle

0666

February 24, 1992

WATER  
RESOURCES  
DEPARTMENT


Phyllis Hamilton  
HC 83 Box 5775  
Coquille OR 97423

re: Surface Water Registration 10

Dear Ms. Hamilton,

I am sending a check in the amount of \$ 35. This is a credit based on fees you paid in the past for a water right application # 53774. ORS 539.081 requires a credit for "money paid as examination and recording fees" when a surface water registration statement is filed for the same place and use.

Sincerely,



Don Knauer  
Adjudication Specialist





ORIGINAL

ACTION CODE

B

01-00-0

35.00

001675

AGENCY VOUCHER NO.

02-13-92

A69000

DATE

VENDOR NUMBER

PAYEE AND ADDRESS

HAMILTON, PHYLLIS

AUDITED BY

WATER RESOURCES  
3850 PORTLAND RD NE  
SALEM OR 97310

TOTAL

\$35.00

PAYMENT OF: INVOICE 000000000 REFERENCE 001675 35.00  
NET PAID ..... \$35.00

MESSAGE: REV. REFUND 60884

ACCOUNT CODING: AGY 69000 BCH F68 INV 000000000 TC 40 TD 920213 REF 001675  
DESCRIPTION PCD PROJECT FUND BI COST CENTER ACCOUNT AMOUNT  
HAMILTON, PHYLLIS 032200 413 3 03 22 00 15 899900 35.00

7117621

69000



STATE OF OREGON

EXECUTIVE DEPARTMENT

TO THE STATE TREASURER, SALEM, OREGON 97310

96-10  
1232

ORIGINATING AGENCY

VOUCHER

FUND

WARRANT No.

ISSUE DATE

WATER RESOURCES DEPARTMENT

001675

401

A22038

02/19/92

PAY EXACTLY

\*\*\*\*\*35\*\*

DOLLARS AND

\*00\*

CENTS

AMOUNT THIS WARRANT

\$35.00

VOID AFTER 2 YEARS FROM DATE OF ISSUE

HAMILTON, PHYLLIS

PAY TO  
THE  
ORDER  
OF

*John J. Rodford*  
AUTHORIZED SIGNATURE

ve been furnished,  
and appropriation,  
nts as provided by

7117621 123200101 10501

TO DAVE NELSON, FISCAL

DATE: February 7, 1992

FROM: Don Knauer  
Authorized Examiner

SUBJECT: Request for Refund Check

Please refund \$<sup>35</sup>\_\_\_\_\_ to Phyllis Hamilton  
file no. \_\_\_\_\_, receipt no. \_\_\_\_\_. These funds are  
refunded due to:

- \_\_\_\_\_ Application rejected
- \_\_\_\_\_ Application withdrawn
- \_\_\_\_\_ Excess fees collected for application
- \_\_\_\_\_ File closed
- \_\_\_\_\_ Other: \_\_\_\_\_
- \_\_\_\_\_ Protest Filing Fees

0102C

**INTEROFFICE MEMORANDUM**  
*Oregon Water Resources Department*  
*Adjudication Section*

TO: Dave Nelson

FROM: Don Knauer *DKnauer*

DATE: February 7, 1992

SUBJECT: Refund for SWR-10

ORS 539.081 (3) requires a credit for "money paid as examination and recording fees". In the past the Hamiltons filed for a domestic water right. They were not given the proper credit at the time of filing their registration statement.

Application No. 537774  
Permit No. 40381  
Certificate No. 66026  
Stream Index, Page No. 12-221

5  
IX 5776 Fairview Rt  
Coulville, Oregon 97423 (for all)

November 25, 1975  
November 25, 1975  
ended until Oct 1978

applicant  
approval MAY 17 1976

CONSTRUCTION  
beginning MAY 17 1977  
completion OCT 1 1978

application of water OCT 1 1979

PROSECUTION OF WORK  
filed started  
filed June 21, 1976

FINAL PROOF  
DEC 24 1990

certificate issued JUN 12 1991

Application No. 537774  
Permit No. 40381  
Certificate No. 66026  
Stream Index, Page No. 12-221

Stream Index, Page No. 12-221

Date	To Whom	ASSIGNMENTS	Address	Volume	Page
4-20-78	Ernest H. Krenson 391-3012	Fairview Rt., Box 5770, Coulville	Box 5770, Coulville	6	351

REMARKS

Remarks:  
Verrill R. & Vera McDurdy, Box 5780, Fairview Rt AND  
E.C. & Phyllis Hamilton, Box 5775, Fairview Rt.  
Assignment form sent 4-11-78

Date	Amount	Receipt No.
11-25-75	60.00	50410

Date	Amount	Check No.

EXAM = 20  
1021 = 10  
DOM = 15  
STR = 15

\$ 200 - SWP-10 DEGRAPT # 60384  
- 35 - Receipts # 50410 11-25-75

## INTEROFFICE MEMORANDUM

Oregon Water Resources Department  
Adjudication Section

TO: FILE SWR-10

FROM: Don Knauer

DATE: February 7, 1992

SUBJECT: MAPPING

I spoke with Forrest Hales CWRE # 59 who did the mapping for the Phyllis Hamilton claim. I explained the difference in location of diversion point between the WRD final proof survey map and the map he prepared for the Hamilton claim. The final proof survey map for Application # 53774 puts the diversion point within the NE $\frac{1}{4}$ NW $\frac{1}{4}$  section 31 and Hales map puts it within the SE $\frac{1}{4}$ NW $\frac{1}{4}$  section 31. He told me he used a transit and tape open traverse to locate the diversion point. He also said there were problems with the location of the  $\frac{1}{4}$  $\frac{1}{4}$  line in this area that he discovered on previous surveys. I told him I would use his location for the claim and my recommendation.

STATE OF OREGON  
WATER RESOURCES DEPARTMENT  
ADJUDICATION SECTION

TO: Reed Marbut  
FROM: Don Knauer

DATE: February 6, 1992

SUBJECT: Indorsement of SWR-10

I have completed a review of the registration statement form, map and evidence submitted by the following claimant. I have made a inspection of the property identified in the claim and I have reviewed the WRD records. Based on my review and inspection I suggest the following information be included on the " Notice of Proposed Order " under ORS 539.240 (8):

NAME: Phyllis Hamilton  
ADDRESS: HC 83 Box 5775  
Coquille OR 97423

SOURCE: Unnamed Stream a tributary of Coquille River.

USE: Domestic use for one family including irrigation of up to  $\frac{1}{2}$  acre lawn and garden.

PRIORITY DATE: July 1907

AMOUNT OF WATER FOR EACH CLAIMED USE:

0.015 CFS for domestic use to include not more than 0.5 acre lawn and garden.

DIVERSION POINT:

SE $\frac{1}{4}$  NW $\frac{1}{4}$  Section 31, T. 27 S., R 12 E., W.M.

PLACE OF USE:

Domestic Lot 4 (SW $\frac{1}{4}$  SW $\frac{1}{4}$ )  
Section 30,  
Township 27 S., Range 12 W., W.M.

PERIOD OF USE:

Domestic use allowed all year.

FILE C:\WP51\SWR\CLAIMENTS\SWR-0010.0IM

TO: FILE SWR-10

August 13, 1991

FROM: DON KNAUER

CONTACT: PHYLLIS HAMILTON  
BY: DON KNAUER & DWIGHT FRENCH

We met with Mrs. Hamilton at the property. She said her claim was for domestic to include the irrigation of her lawn and garden. She crossed off the stockwatering under item #2 on the form.

She explained the development of the farm and said her claim was for July 1907 for the date of initiation. She explained how the construction of the house, barn and water system took place. She said she was born in the house in 1911.

She told us there are two other houses using the spring. They were her brothers houses but both brothers have passed away. Those two properties have been sold. One house was built in 1925<sup>±</sup> and the other in 1931. Her house and the other two are all on the same pipe system.

I measured 24 psi at an outside spigot at Mrs. Hamilton's house.

She irrigates a large lawn and garden area adjacent to her house. The area is less than 1/2 acre. She said in the past they have irrigated much more.

SWR-0010.001

July 31, 1991

Phyllis Hamilton  
HC 83 Box 5775  
Coquille, OR 97423

RE: Surface Water Registration

Dear Phyllis Hamilton:

We are meeting with all of the Surface Water Registration claimants in the Roseburg-Coquille area the week of August 12 - 16. This is to confirm that we have agreed to meet at your residence on Tuesday, August 13, at approximately 10:00 a.m.

As I discussed with you on the phone, there are a couple things on your form that may need some clarification.

If you are unable to keep the appointment please contact me to see if we can arrange another meeting time. I can be reached in Salem 378-3739. If I am unavailable, please ask for Don Knauer.

Sincerely,

Dwight French  
Adjudications Section



3850 Portland Rd NE  
Salem, OR 97310  
(503) 378-3739  
FAX (503) 378-8130



STATE OF OREGON

INTEROFFICE MEMO

TO: SWR #10 (Phyllis Hamilton) File

DATE: September 27, 1990

FROM: Don Knauer

SUBJECT: Registration Statement Review

Form: #2 Must be amended by claimant.

#3 Need amounts for each use.

~~#3~~ = 0.015 cfs & ~~#5B~~ = .005 cfs which?

#4 What is the date claimed?

~~#6~~ Must fill in if irrigation.

~~#7~~ Where is domestic? (which includes stock)  
Where is stock?

~~#10~~ Must fill in.

NOTE \$60 paid 11-25-75 for domestic & irrigation  
Looks like needs a ~~\$~~60 REFUND to Hamilton!

CHECK

Map: ~~Must be on "Good Quality Paper"~~

Diversion point doesn't check application #53774 map. Should be government lot 4 not SW SW Sec. 30.

Exhibit #2 Doesn't cover same property as shown on registration map.

Exhibit #3 Line goes through house.

Exhibit #4 Need more information to plot.

Exhibit #5 Need more information to plot.

Done by F. J. Hales, Coquille.

0659

0.005 IN SUMMER MUCH MORE  
IN WINTER





## Water Resources Department

3850 PORTLAND ROAD NE, SALEM, OREGON 97310

PHONE 378-3066

February 5, 1990

Phyllis Hamilton  
HC 83, Box 5775  
Coquille, OR 97423

RE: SURFACE WATER REGISTRATION - 10

Dear Mrs. Hamilton:

Thank you for clarifying the uses on your registration form. Your application is now in order for claiming a domestic use including lawn and garden and domestic stock.

The fees you paid in 1975 would have been required in full to cover the other domestic, stock and irrigation uses under permit 40381. Therefore, we are "even" on all money matters.

We will keep you informed as we adopt rules and process this claim. Thank you for your patience.

Sincerely,

MARY S. GRAINEY, Manager  
Adjudication Section

MSG:jt

0522j

RECEIVED

JAN 31 1990

HC 83 Box 5775 WATER RESOURCES DEPT.  
Coquille, Or. 97423 SALEM, OREGON  
Jan. 29, 1990

Water Resources Department  
3850 Portland Road N.E.  
Salem, Oregon 97310

Att: Mary S. Grainey, Mgr.,  
Adjudication Section

Re: SURFACE WATER REGISTRATION SWR-10

Dear Ms. Grainey:

Thank you for your letter of January 26, 1990,  
regarding the above Registration Statement.

I have this day talked to Mr. John Drolet, the  
District 19 Watermaster. He has been most helpful,  
and it is my understanding that he has talked to you  
concerning this Registration Statement.

As a result of my consultation with him, and a  
better understanding on my part, I would like to  
modify my statement regarding "stock water use" and  
strike it out entirely, as I never intended it for  
purposes of large numbers of stock.

My intended use is for domestic use only, which,  
I understand, includes enough water for perhaps a  
cow and/or calf, a horse, chickens, a goat or ducks,  
plus enough to water a lawn and a very small garden.

Will you please advise me if this letter will  
be sufficient to modify and strike entirely the  
"stock water" use which I inadvertently included,  
and if my Registration Form is now in order without  
added fees. Thank you.

Yours truly,

*Phyllis Hamilton*



## Water Resources Department

3850 PORTLAND ROAD NE, SALEM, OREGON 97310

PHONE 378-3066

January 26, 1990

Phyllis Hamilton  
HC 83, Box 5775  
Coquille, OR 97423

RE: SURFACE WATER REGISTRATION SWR-10

Dear Ms. Hamilton:

We have received your registration statement for a pre-1909 surface water right. I am enclosing our receipt numbered 60884 for fees paid in the amount of \$200.00.

You have applied for two uses:

- 1) domestic including lawn and garden and
- 2) stock water.

The total fees are \$400, however, you also receive a credit of \$60 for the fees you paid to file for a permit in 1975. Therefore, you owe \$140 to complete the filing.

The other material you submitted appears to be complete. We cannot officially affirm the right until our final rules are adopted. We can send you the draft rules and notice of hearing in April. The final rules will be adopted in August 1990.

We will hold your file SWR-10 until we receive the remainder of the fees. Thank you for your patience.

Sincerely,

*Mary S. Graaney*

MARY S. GRAINEY, Manager  
Adjudication Section

MSG:jt

Enclosure  
0514j

*Spoke to John Dvolet*

*Only diversion within 1/4 mile.*

*Probably no challenge.*

*Will amend claim by letter*

*for domestic stock only ? how much  
? off refund for permit (split 20 + 12) ?*

1-29-90

RECEIVED

JAN 21 1990

WATER RESOURCES DEPT.  
SALEM, OREGON

Oregon Property taxes for fiscal year July 1, 1989 to June 30, 1990

Code Area **8.92** Account Number **6721.00**

Property Description (Tax Lot Number)

Map Number

Township	Range	Section	1/4	1/16	Parcel	Special Interest
<b>COOS COUNTY REAL</b>	<b>27 12</b>	<b>30</b>			<b>900</b>	

Acres **6.57** Class **D** Sub-Class **141** Full Number

Assessed Value	Last Year	This Year
LAND	16354	15250
IMPR	36000	33333
VETS EX		7500
Net Assessed Value	52354	41083
Tax Rate Each \$1000		25.2629
Property Taxes		1037.88
Current Taxes Levied By	Tax Rate	Tax Amount

Taxpayer  
Other  
Than  
Owner

HAMILTON, PHYLLIS

HC 83 BOX 5775  
COQUILLE, OR 97423

820104406 0  
FOREST LAND POT.ADD.TAX LIABILITY

CO COOS	2.4019	98.68
ED COOS	1.6282	66.89
SC COQUILLE 8	17.3259	711.80
CC SWOCC	2.1813	89.61
FI COQUILLE 3	.7819	32.12
PT BANDON	.6659	27.36
HO COQUILLE	.2778	11.41
GAIN DUE TO EXTENDED TAX RATE PER DEPT. OF REVENUE		.01
Property Tax Totals		1037.88

Interest Included

Delinquent Taxes	Tax Year	Amount
Foreclosure proceedings will be started after July 15 on real property accounts with an unpaid balance for any tax year marked with an asterisk (*)		

FIRE PATROL	35.00
Total Taxes and Assessments	1072.88

PLEASE MAKE PAYMENT TO:

COOS COUNTY TAX  
COOS COUNTY COURTHOUSE  
COQUILLE, OR 97423

Tax	Disc./Int.	Total
Check	Cash	Change

Discount Allowed *	Pay By	Pay One of These Amounts
32.19	11-15-89	1040.69
	14.31	700.95
		357.63

COOS CO. TAX COLLECTOR

NOV 2/3 - 2 1/2% 1989

1/3 - None

PAID *in full*

21982

RECEIVED

JAN 21 1990

WATER RESOURCES DEPT.  
HC 83 Box 5775 SALEM, OREGON 97305  
Coquille, Oregon 97425  
January 19, 1990

Water Resources Department  
3850 Portland Road NE  
Salem, Oregon 97310

Gentlemen:

Along with a copy of my letter of Nov. 20, 1975 marked "Exhibit 1", I am attaching an up-date as of January 19, 1990.

Since 1975, my two brothers, G.C. McCurdy and V.R. McCurdy, have passed away and their portions of the original farm were sold. However, I still retain ownership of a portion of the original farm, and live in the same house where I was born, which house, along with the barn and other buildings, was being constructed soon after receiving warranty deed of January 5, 1904. At the same time a gravity flow water system was being constructed, using the water from the small unnamed stream about a quarter of a mile or a little more away named in the registration form. Water was diverted into a holding tank, then through a pipe by gravity flow across the fields to the building and living area. Work on the water system took time away from farm work and land clearing, so building construction was a slow process. The barn was completed first, then the house, approximately in the years 1907 and 1908.

The holding tank and sections of pipe have been upgraded again since my permit application of 1975, and this same source of water has been in use without interruption since before the 1909 water laws.

I cannot furnish affidavits from neighbors or residents older than I who might support my claim, however I hope this and other exhibits will be adequate in supporting my water-use registration statement claiming a right prior to 1909 laws governing water use.

Yours truly,

*Phyllis Hamilton*

*Exhibit 1*

Box 5775 Farview Route  
Coquille, Ore. 97423  
Nov. 20, 1975

RECEIVED

JAN 21 1980

WATER RESOURCES DEPT.  
SALEM, OREGON

Mr. M. John Youngquist,  
Watermaster  
1144 S.E. Douglas  
Roseburg, Oregon 97470

Dear Sir:

The purpose of this statement is to support our claim of a water right to certain water used prior to the year 1909.

In 1903, Chas. E. McCurdy and Edith A. McCurdy purchased land in Sections 30 and 31, Township 27 South, Range 12, West of Willamette Meridian, Coos County, Oregon, and engaged in dairying from that time until Mr. McCurdy's death in 1926. His wife continued farming with the help of their two sons until her death in 1940. This same property then passed to the children (two sons and one daughter) and they have lived on and been in possession of the land continuously to the present time, and do continue making their home on this same property.

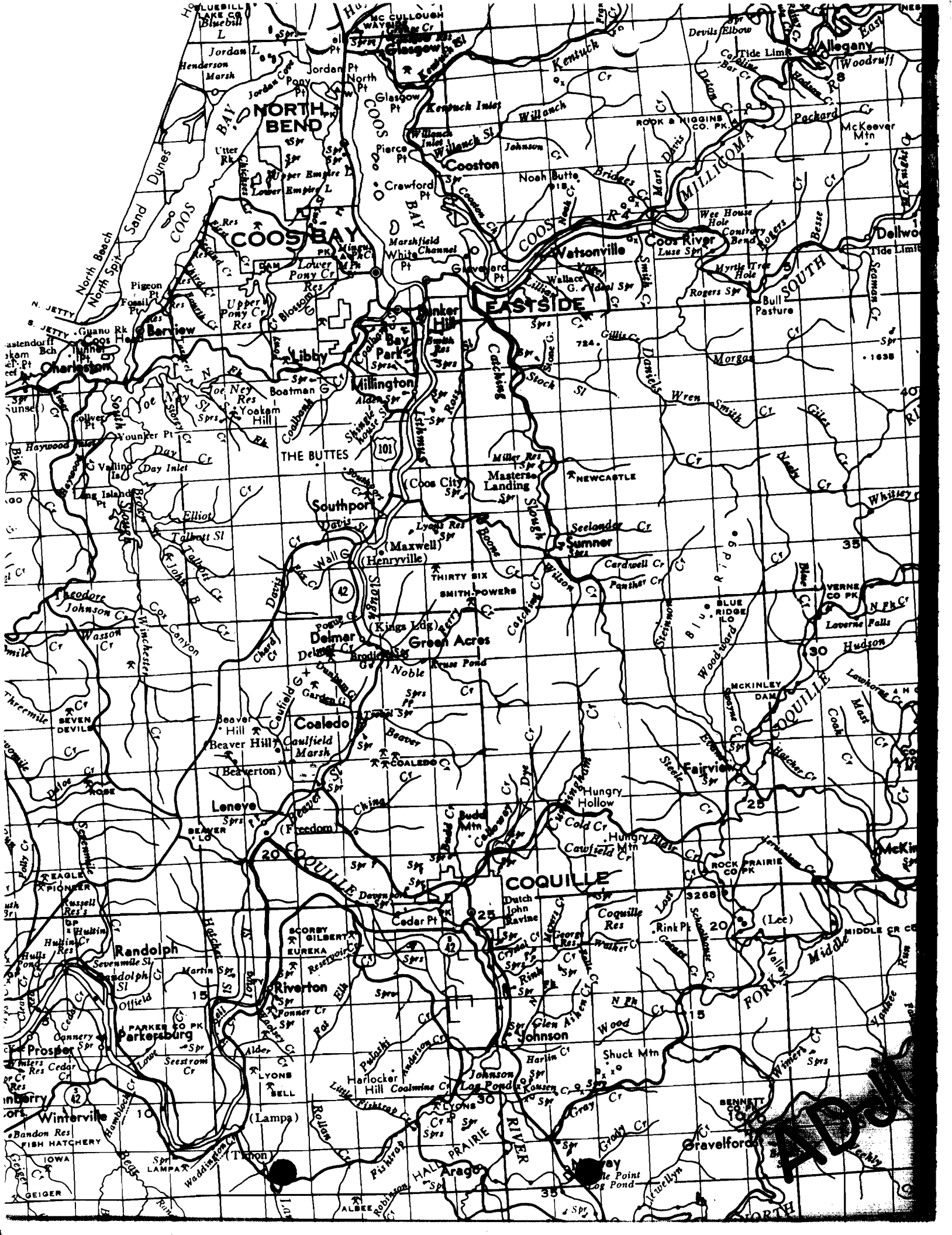
Water for domestic purposes was taken from a small flowing spring which originated approximately 200 yards from our property line--being about a quarter mile from our buildings. A tank was built and pipe laid for a gravity flow system. Water from this same source has been used, without interruption, for house and barn up to and including the present time, tank and pipes being replaced with new ones from time to time. Also, a small creek named "Cunningham" flowing the full length of the farm was used for watering stock since 1903, and for other general farm uses.

It is our understanding that the application for a water right which we are now mailing separately to Salem, in no way will effect the validity of our claim to water by right of use prior to 1909.

We are enclosing a small rough map of the property involved and the approximate location of the spring and the creek.

Yours very truly,

*Lena M. McCurdy* - *Wardell McCurdy*  
Widow of C. E. McCurdy, deceased  
*E. B. Hamilton* - *Phyllis Hamilton*



RECEIVED

JAN 21 1990

WATER RESOURCES DEPT.  
SALEM, OREGON

HC 83 Box 5775  
Coquille, Oregon 97423  
January 19, 1990

Water Resources Department  
3850 Portland Road NE  
Salem, Oregon 97310

Gentlemen:

Enclosed is completed form for "Registration Statement Claiming a Right to Appropriate Surface Water", duly notarized, along with my check in the sum of \$200.00, dated January 19, 1990, #1346.

Also enclosed with this form are four (4) copies of a map prepared by a certified water right examiner #059, and seven (7) exhibits, all pertaining to this Registration Statement claiming a right to appropriate water.

Yours truly,

*Phyllis Hamilton*

SESW Sec 30 - 142  
 NE NW  
 + Lots 1+2 Sec 31  
 27S R 12W  
 162 Acres  
 Payson to McCurdy  
 to Hamilton  
 4-6  
 1077  
 1-26-04  
 9250  
 9250  
 Ticket - 27-12-31-680



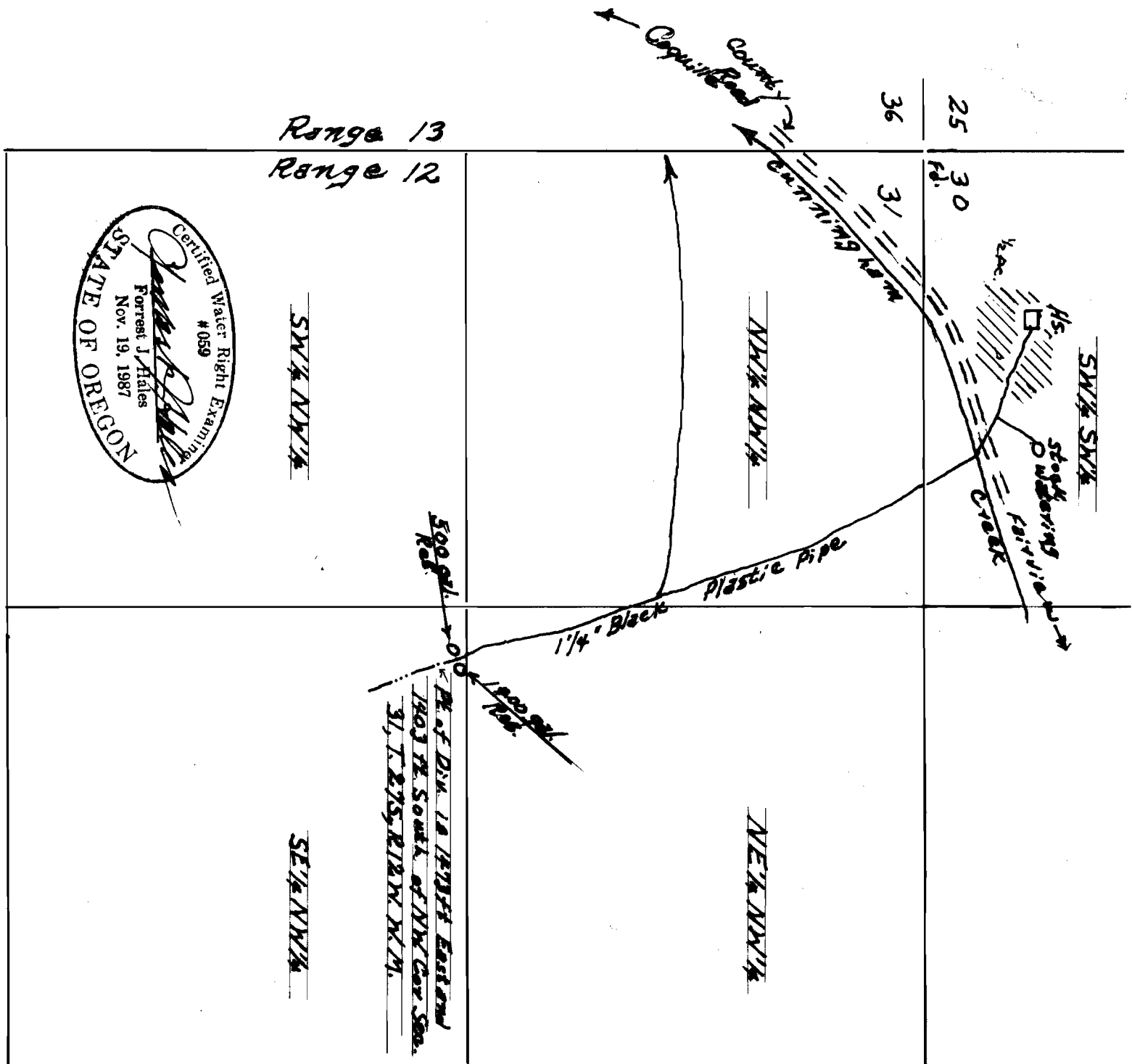


Map for an Application for a Permit to Appropriate Water

Scale: 1" = 400 ft.

In Sec 31 in T. 27 S., R. 12 W. W. M. in Coos Co. OR.

Dec. 2, 1989



RECEIVED

JAN 21 1990

4038 WATER RESOURCES DEPT  
SALEM, OREGON  
396-2806



# WATER RESOURCES DEPARTMENT

1144 S.E. DOUGLAS STREET • ROSEBURG, OR • 97470 • Phone 672-3311

November 21, 1975

ROBERT W. STRAUB  
GOVERNOR

JAMES E. SEXSON  
Director

WATER POLICY REVIEW  
BOARD

EMERY N. CASTLE  
Chairman  
Corvallis

CHAPIN D. CLARK  
Vice Chairman  
Eugene

GEORGE H. PROCTOR  
Klamath Falls

ANN W. SQUIER  
Portland

RICHARD ROY  
Portland

JAMES HILL  
Arch Cape

JEAN FROST  
Portland

Mr. & Mrs. E.C. Hamilton  
Box 5775 Fairview Route  
Coquille, Oregon 97423

Dear Mr. & Mrs. Hamilton:

Herewith please find the letter and map you gave me 11-20-75.  
I have made copies of them and will place them in our files.

If this office can be of further assistance to you, please  
do not hesitate to contact us.

Yours truly,

*Francis P. Coggsweil*

Francis P. Coggsweil  
Assistant Watermaster

gf  
Enclosures (2)

Exhibit  
#1

Wm C Saxson

Recorded no Bandle 13.

Page 24. Record of Decade

Comm. Councils Oregon

February 5<sup>th</sup> 1884

Agee Staffs

Councils & work

1.50

Exhibit #2

Ex.

# THE UNITED STATES

## To all to whom these presents shall come, Greeting:

CERTIFICATE

No. 4026


**Whereas** William C. Easton of Lord

has deposited in the General Land Office of the United States a Certificate of the whereby it appears that full payment has been made by the said William C. Easton according to the provisions of the Act of Congress of the 24th of April, 1820, on and the Acts supplemental thereto, for the North East quarter of the Lot of the North West quarter and the Lots numbered one and two of the North West quarter of Section thirty and the North East quarter of Section thirty in Township twenty-two North of Range twenty-two East of the District of Columbia to be sold at the

according to the Official Plat of the Survey of the said Lands, returned to the purchased by the said William C. Easton

Now know ye, That the United States of America, in consideration of and provided, have given and granted, and by these presents do give and grant and to his heirs, the said Tracts above described: To have and to of whatsoever nature, thereunto belonging, unto the said William C. Easton his and assigns forever; subject to any vested and accrued water rights for mining used in connection with such water rights, as may be recognized and acknowledged by proprietor of a vein or lode to extract and remove his ore therefrom, should the same be

In testimony whereof, I, ~~William C. Easton~~ **John C. Calhoun** President, and the Seal of the General Land Office



Given under my hand, at the City of Washington, the \_\_\_\_\_ day of \_\_\_\_\_, 18\_\_\_\_ year of our Lord one thousand eight hundred and \_\_\_\_\_ United States the one hundred and \_\_\_\_\_

BY THE PRESIDENT: **A. B. Hayes**

Recorded, Vol. 9, Page 158

# UNITED STATES OF AMERICA,

## And to all to whom these presents shall come, Greeting:

County Oregon  
Register of the Land Office at Roseburg, Oregon

itled "An Act making further provision for the sale of the Public Lands," for North West quarter of Section thirty, and the North East quarter of Section thirty in Township twenty-two North of Range twenty-two East of the District of Columbia containing one hundred and sixty-two acres

General Land Office by the Surveyor General, which said Tracts have been

the premises, and in conformity with the several Acts of Congress in such case made unto the said William C. Easton hold the same, together with all the rights, privileges, immunities, and appurtenances, and to his heirs, agricultural, manufacturing, or other purposes, and rights to ditches and reservoirs the local customs, laws, and decisions of courts, and also subject to the right of the proprietor of a vein or lode to penetrate or intersect the premises hereby granted, as provided by law.

President of the United States of America, have caused these letters to be made to be hereunto affixed.

Given under my hand, at the City of Washington, the \_\_\_\_\_ day of \_\_\_\_\_, 18\_\_\_\_ year of our Lord one thousand eight hundred and \_\_\_\_\_ United States the one hundred and \_\_\_\_\_

BY THE PRESIDENT: **J. D. Lane**

Recorded, Vol. 9, Page 158

Exhibit # 2





State of Oregon, )  
County of Coos. ) ss.

THIS CERTIFIES, That on this 5th day of January, 1904, personally appeared before me, a Notary Public in and for said County and State, the within-named William C. Paxson and his wife, Jane Paxson, who are known to me to be the identical persons described in and who executed the foregoing instrument, and they acknowledged to me that they executed the same for the uses and purposes therein set forth.

IN WITNESS WHEREOF, I have hereunto set my hand and affixed my Notarial Seal the day and year last above written.

A. J. Sherwood

*[Faint, mostly illegible text from the reverse side of the document, appearing as bleed-through.]*

Together with all and singular the tenements, hereditaments, and appurtenances thereunto belonging, or in anywise appertaining, and the rents, issues and profits thereof.

To Have and to Hold, all and singular the above-mentioned and described premises, together with the appurtenances, unto the said party of the second part, and to his heirs and assigns forever. And the said parties of the first part, and their heirs, the said premises in the quiet and peaceable possession of the said party of the second part, his heirs and assigns, against the said parties of the first part, and their heirs, and against all and every person and persons whomsoever, lawfully claiming or to claim the same, shall and will Warrant, and by these presents forever Defend, except as a grant a certain school fund mortgage for \$1000 which grants he and assigns agrees to pay.

In Witness Whereof, the said parties of the first part have hereunto set their hand and seal the day and year first above written.

Signed, Sealed and Delivered in the Presence of

*A. J. Sherwood*  
*O. C. Sanford*

*Wm C. Parson*

*Mrs Jane Parson*





KNOW ALL MEN BY THESE PRESENTS, That Edith Ada McCurdy, the widow of C. E. McCurdy, deceased,

of County of Coos State of Oregon, in consideration of Five (\$5.00) - - - - - Dollars,

to her paid by Phyllis McCurdy Hamilton

of County of Coos State of Oregon, has bargained and sold, and by these presents do es grant, bargain, sell and convey unto said Phyllis McCurdy Hamilton,

her heirs and assigns, all the following

bounded and described real property, situated in the County Coos and State of Oregon:

A "V"-shaped parcel of land approximately 300 feet in length on either side from the vertex to the base; the southwest corner of which tract coincides with the southeast corner of two parcels of land heretofore conveyed by the above grantor to V. R. McCurdy by deed recorded in Volume 112 at Page 382, Coos County, Oregon, Deed Records, said corner being in the northerly line of the public highway or county road; running thence easterly from said corner along the northerly line of said public highway or county road approximately 300 feet, more or less, to a point where said northerly line of such public highway or county road intersects the northerly line of what was formerly the public highway or county road, but which has been abandoned for the present public highway or county road, as above mentioned; running thence westerly along the northerly line of said abandoned county road about 300 feet, more or less, to the easterly line of said tracts of land herein mentioned as having been conveyed to the said V. R. McCurdy; thence southerly about 125 feet, more or less, along the easterly line of said tracts conveyed to said V. R. McCurdy to the place of beginning. Said tract of land containing the dwelling house of grantor herein, and being the same dwelling house as heretofore occupied by her, and by her and her deceased husband.

This conveyance is made subject to a life estate which is hereby reserved by the grantor above named for her sole use and benefit during the remainder of her natural life, in and to the premises above described, and each and every part and parcel thereof, with the appurtenances; upon the death of the grantor herein, such reservation shall utterly cease and determine, and title in fee simple divested of this reservation and any and all claim of any kind or nature whatsoever on account thereof, or arising from such reservation, shall immediately vest in the grantee above named, her heirs and assigns forever.

Together with all and singular the tenements hereditaments, and appurtenances thereunto belonging or in anywise appertaining, and also all her estate, right, title and interest, in and to the same, including dower and claim of dower.

TO HAVE AND TO HOLD, the above described and granted premises unto the said Phyllis McCurdy Hamilton,

her heirs and assigns forever

IN WITNESS WHEREOF, I the grantor above named hereunto set my hand and seal this 29th day of October A. D. 19 34.

EXECUTED IN THE PRESENCE OF

Handwritten signatures of witnesses: Ned O. [unclear] and Margaret Stanger

Edith Ada McCurdy (SEAL) (SEAL) (SEAL) (SEAL)

STATE OF OREGON,

County of Coos } ss

On this the 29 day of October A. D., 1934, personally appeared before me, a Notary Public in and for said County and State,

the within named Edith Ada McCurdy, the widow of C. E. McCurdy, deceased,

to me personally known to be the identical person described therein and who executed the within instrument, and acknowledged to me that she executed the same freely and voluntarily for the uses and purposes therein named. IN TESTIMONY WHEREOF, I have hereunto set my hand and official seal the day and year last above written.

*[Signature]*  
Notary Public for Oregon.

My Commission Expires MY COMMISSION EXPIRES SEP. 22, 1935

WATER RESOURCES DEPT. SALEM, OREGON

JAN 21 1990

RECEIVED

47769 Exhibit #4

**DEED**  
Bargain and Sale

Edith Ada McCurdy,  
2163 ✓

TO  
Phyllis McCurdy Hamilton.

13076 ✓

STATE OF OREGON, )  
County of Coos ) ss.

I certify that the within instrument was received for record on the 27 day of October A. D. 1934 at 2:10 o'clock P. M., and recorded in book 122 on page 18 Record of Deeds of said County.

Witness my hand and seal of County affixed.

*L. W. Oddy*  
Recorder of Conveyances.

By *Frances Oddy*  
Deputy.

148-30 FROM THE OFFICE OF

*Edith McCurdy*  
*Cogwell*

\$120.00

1-1-74

BARGAIN AND SALE DEED

KNOW ALL MEN BY THESE PRESENTS, That PHYLLIS McCURDY HAMILTON

hereinafter called grantor, for the consideration hereinafter stated, does hereby grant, bargain, sell and convey unto E. C. Hamilton and PHYLLIS McCURDY HAMILTON, husband and wife, as tenants by the entirety, hereinafter called grantee, and unto grantee's heirs, successors and assigns all of that certain real property with the tenements, hereditaments and appurtenances thereunto belonging or in anywise appertaining, situated in the County of Coos, State of Oregon, described as follows, to-wit:

A "V"-shaped parcel of land approximately 300 feet in length on either side from the vertex to the base; the southwest corner of which tract coincides with the southeast corner of two parcels of land heretofore conveyed to V. R. McCurdy by deed recorded in Volume 112 at Page 382, Coos County, Oregon, Deed Records, said corner being in the northerly line of the public highway or county road, as it existed on October, 1934; running thence easterly from said corner along the northerly line of said public highway or county road, as it existed on October 29, 1934, approximately 300 feet, more or less, to a point where said northerly line of such public highway or county road, as it existed on October 29, 1934, intersects the northerly line of what was formerly the public highway or county road, but which has been abandoned for the public highway or county road, as it existed on October, 1934, as above mentioned; running thence westerly along the northerly line of said abandoned county road about 300 feet, more or less, to the easterly line of said tracts of land herein mentioned as having been conveyed to the said V. R. McCurdy; thence southerly about 125 feet, more or less, along the easterly line of said tracts conveyed to said V. R. McCurdy to the place of beginning; being the property described in deed from Edith Ada McCurdy to Phyllis McCurdy Hamilton recorded in Volume 122 at Page 18, Deed Records of Coos County, Oregon.

(IF SPACE INSUFFICIENT, CONTINUE DESCRIPTION ON REVERSE SIDE)

To Have and to Hold the same unto the said grantee and grantee's heirs, successors and assigns forever.

The true and actual consideration paid for this transfer, stated in terms of dollars, is \$ None

However, the actual consideration consists of or includes other property or value given or promised which is the whole part of the consideration (indicate which) (The sentence between the symbols ©, if not applicable, should be deleted. See ORS 93.030.)

In construing this deed and where the context so requires, the singular includes the plural and all grammatical changes shall be implied to make the provisions hereof apply equally to corporations and to individuals.

In Witness Whereof, the grantor has executed this instrument this 16 day of December, 1974; if a corporate grantor, it has caused its name to be signed and seal affixed by its officers, duly authorized thereto by order of its board of directors.

Phyllis McCurdy Hamilton

(If executed by a corporation, affix corporate seal)

STATE OF OREGON, County of COOS, December 16, 1974

STATE OF OREGON, County of Coos, 1974

Personally appeared and who, being duly sworn, each for himself and not one for the other, did say that the former is the president and that the latter is the secretary of

Personally appeared the above named Phyllis McCurdy Hamilton and acknowledged the foregoing instrument to be her voluntary act and deed.

a corporation, and that the seal affixed to the foregoing instrument is the corporate seal of said corporation and that said instrument was signed and sealed in behalf of said corporation by authority of its board of directors; and each of them acknowledged said instrument to be its voluntary act and deed.

Before me: Notary Public for Oregon My commission expires 3/28/75

Before me: Notary Public for Oregon My commission expires:

Phyllis McCurdy Hamilton Box 5775 Fairview Route Coquille, Oregon 97423 GRANTOR'S NAME AND ADDRESS

E. C. and Phyllis McCurdy Hamilton Box 5775 Fairview Route Coquille, Oregon 97423 GRANTEE'S NAME AND ADDRESS

After recording return to: E. C. Hamilton Box 5775 Fairview Route Coquille, Oregon 97423 NAME, ADDRESS, ZIP

Until a change is requested all tax statements shall be sent to the following address. E. C. Hamilton Box 5775 Fairview Route Coquille, Oregon 97423 NAME, ADDRESS, ZIP

Fee Return to E. C. Hamilton Box 5775 Fairview Route Coquille, Oregon 97423 By Deputy Fay F. Crabtree, Coos County Clerk

DEC 16 4 18 PM '74

State of Oregon County of Coos I hereby certify that the within instrument was filed for record

74 12-10-1974

KNOW ALL MEN BY THESE PRESENTS, That CYRIL C. McCURDY and LENA M. MCCURDY husband and wife,

, hereinafter called grantor, for the consideration hereinafter stated, does hereby grant, bargain, sell and convey unto E. C. HAMILTON and PHYLLIS McCURDY HAMILTON, husband and wife,

hereinafter called grantee, and unto grantee's heirs, successors and assigns all of that certain real property with the tenements, hereditaments and appurtenances thereunto belonging or in anywise appertaining, situated in the County of COOS, State of Oregon, described as follows, to-wit:

RECEIVED

Our undivided one-half interest in:

JAN 21 1990

A parcel of land situated in Gov. Lot 4 of Section 30, T. 27S., R. 12 W.W.M., Coos County, Oregon, more particularly described as follows:

RESOURCES DEPT SALEM, OREGON

Beginning at a point from which the S.W. corner of Sec. 30 bears S 56° 30' W 680.77 feet; thence N 56° 30' E 136.14 feet., thence N 37° 59' 30" E 562.05 ft.; thence S 69° 30' E 289.57 ft.; thence S 23° 56' 30" W 407.47 ft.; thence S 50° 29' W 184.81 ft.; thence S 11° 15' W 155.12 ft. to the northerly R/W of the 1962 County Road; thence along said R/W on a 2326.83 ft. radius curve to the left the long chord of which bears S 77° 55' W 270.18 ft.; thence North 66.05 ft. along the easterly R/W of an 18 ft. road; thence N 26° 06' W 30.00 ft. to the center-line of the vacated County road; thence on a 95.49 ft. radius curve to the right the long chord of which bears N 61° 40' E 5.41 ft.; thence N 59° 39' E 138.50 ft.; thence on a 197.57 ft. radius curve to the right the long chord of which bears N 66° 13' E 44.42 ft.; thence N 17° 26' W 30.00 ft.; thence N 75° 28' W 279.24 ft. along the northerly lines of the parcels described in Vol. 122, page 18 and Vol. 112, page 382, deed records of Coos County, Oregon, to the point of beginning containing 5.91 acres.

(IF SPACE INSUFFICIENT, CONTINUE DESCRIPTION ON REVERSE SIDE)

To Have and to Hold the same unto the said grantee and grantee's heirs, successors and assigns forever. The true and actual consideration paid for this transfer, stated in terms of dollars, is \$ None

However, the actual consideration consists of or includes other property or value given or promised which is the whole consideration (indicate which).

In construing this deed the singular includes the plural as the circumstances may require.


Witness grantor's hand this 12 day of June, 1973.

Cyril C. McCurdy  
Lena M. McCurdy

STATE OF OREGON, County of COOS ss. June 12, 1973. Personally appeared the above named Cyril C. McCurdy and Lena M. McCurdy

and acknowledged the foregoing instrument to be their voluntary act and deed.

Before me: Fallan Greenough  
Notary Public for Oregon  
My commission expires 3/28/73



NOTE—The sentence between the symbols (1), if not applicable, should be deleted. See ORS

Bargain and Sale Deed

CYRIL C. McCURDY et ux

TO

E. C. HAMILTON et ux

AFTER RECORDING RETURN TO

Fallan Greenough  
212 506  
Coquille, Oregon  
97423

(DON'T USE SPACE; RES FOR RECO LABEL IN TIES WHI USED.

State of Oregon ss 73 6 86878  
County of Coos  
I hereby certify that the within instrument was filed for record

JUN 12 2 25 PM '73

and recorded in Book of Records  
Microfilm Reel No. 73-6-86878  
of said County.

WITNESS my hand and Seal of County affixed.  
Fay E. Crabtree, Coos-County Clerk

By F. Greenough Deputy

Return to Fallan Greenough Atty

Exhibit #7

RECEIVED

JAN 21 1990

WATER RESOURCES DEPT.  
SALEM, OREGON

Oregon Property taxes for fiscal year July 1, 1989 to June 30, 1990		Code Area 8.91	Account Number 6738.00		TAX COMPARISSON	Assessed Value	Last Year	This Year
Property Description (Tax Lot Number)						LAND	1638	2147
Map Number						IMPR		
Township   Range   Section   1/4   1/16						Net Assessed Value	1838	2147
Acres   Class   Sub-Class   Pull Number						Tax Rate Each \$1000		24.4810
Parcel   Special Interest						Property Taxes		52.56
Property Taxes						Current Taxes Levied By	Tax Rate	Tax Amount
Taxpayer						CO COOS	2.4019	5.16
Other						ED COOS	1.6282	3.50
Than						SC COQUILLE 8	17.3259	37.20
Owner					CC SWOCC	2.1813	4.68	
MCCURDY, LENA; & HAMILTON, PHYLLIS					PT BANDON	.6659	1.43	
HC 83 BOX 5775 COQUILLE, OR 97423					HO COQUILLE	.2778	.60	
FARM & FOREST LAND POT. ADD. TAX LIABILITY					LOSS DUE TO EXTENDED TAX RATE PER DEPT. OF REVENUE		.0	
Interest Included					Property Tax Totals		52.56	
Delinquent Taxes					COOS CO. TAX COLLECTOR	FIRE PATROL		19.03
Foreclosure proceedings will be started after July 15 on real property accounts with an unpaid balance for any tax year marked with an asterisk (*)						Total Taxes and Assessments		71.59
PLEASE MAKE PAYMENT TO:					Discount Allowed *	Pay By	Pay One of These Amounts	
COOS COUNTY TAX COOS COUNTY COURTHOUSE COQUILLE, OR 97423					FULL - 3%	2.15	11-15-89	69.44
Tax					2% - 2%			46.78
Check					1/3 - None			23.87

22694

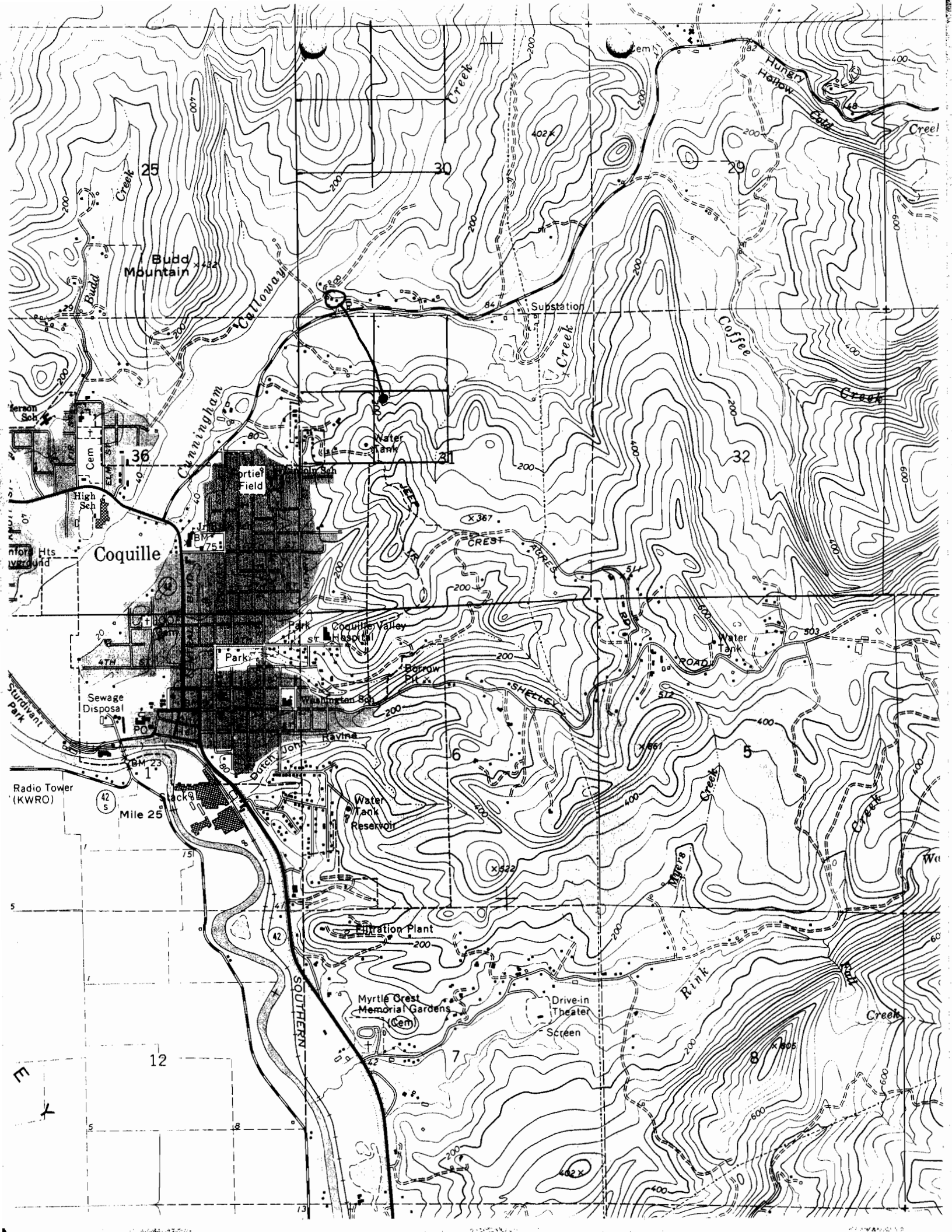
NOV 6 1989  
PAID in full











INFO: MET WITH PHYLLIS HAMILTON. MR. HAMILTON IS DECEASED. LENA McCURDY IS ALSO DECEASED. VERRILL R: VERA McCURDY'S PLACE IS NOW OWNED BY RICK SMITH, HC 83 BOX 5780, COQUILLE, OR. LENA McCURDY'S PLACE IS OWNED BY FRED HOSAKA, HC 83 BOX 5770, COQUILLE, OR. THE ORIGINAL PERMIT HOLDERS WERE RELATED. PHYLLIS IS THE LAST LIVING REPRESENTATIVE. SHE NOTES TO RECIEVE A "CERTIFICATE" FOR THE PROPERTY IN HER LIFE TIME. SYSTEM HAS BEEN IN USE SINCE EARLY '60'S. NORTHERLY AREA NOT INCLUDED IN SURVEY WAS NOT DEVELOPED. AREA IS PASTURED BUT NOT IRRIGATED. IRRIGATION ENDS @ FENCE LINE. LENA'S HOUSE (HOSAKA) HAS ONLY IRRIGATED ± 1/2 ACRES AROUND HOUSE. SOURCE: UNNAMED STREAM = DOMESTIC & STOCK TANKS CUNNINGHAM CR = IRRIGATION

CONC. CATCH BASIN FORMED IN CHANNEL.  
 2 ~~900 gallon~~ storage tanks 20' DOWNSTR @ -5' ELEV FROM DIV. PT. INTO TANKS.  
 1 = 900 GALLON, 1 = 400 GALLON. 1 1/4" BK PLASTIC PIPE GRAVITY TO HOUSES. 35 PSI @ Hamilton HO. 40 PSI @ HOSAKA HO.

MOTOR: # 2 DIV (HOSAKA)  
 G.E. ELECT: 1H.P. @ 3450

PUMP: UNKN: C.D.P. 1 1/2" X 1"

# 3 DIV (HAMILTON)  
 G.E. ELECT, 1 1/2 H.P. @ 1725  
 MYERS, B.D. 3" 8" PUMP  
 1 1/4" X 1" MOTOR

McCURDY (SMITH)  
 BOOSTER PUMP  
 G.E. ELECT 3/4 H.P. @ 3450  
 MEYERS, C.D.P. 1 1/2" X 1"

PUMP DIRECT FROM CREEK. BOOSTER PUMP LIFT  
SUCTION 0' DISCHARGE 20'; TO PASTURE BEHIND HOUSES.

PIPE: UNN. STR: 1 1/4" to 1" BLK. PLASTIC, 1991'-OWNER  
STATED

\*2 DIV: 1" BURIED TO HASE BIBB OUTLETS  
USES GARDEN HOSES 3 SPRINKLERS MAX.  
LIFT = 0' to 20'

\*3 DIV: 1 1/4" PLASTIC PORTABLE WITH MAX.  
6 SPRINKLERS - 600'+ IN LENGTH.  
FROM BOOSTER PUMP TO TOP PASTURE:  
1" PLASTIC - ± 1200' (700' TO PASTURE  
500' IN PASTURE WITH ON LINE  
SPRINKLERS - ROW 5 MAX.

know - JKL

CUNNINGHAM CREEK: PASTURE, LAWNS, GARDENS,  
FRUIT TREES.

LIFT: STATED ABOVE.

TIE: ~~41011-180-2314~~ 41011-180-2314 ? 2 CORNERS.

(USED RAG TAPE & COMPASS FOR  
DIV. PT # 1 LOCATION.

B. J. F. I.  
SW REGION 1-31-90

PREVIOUS VISIT TO SITE 9-19-89. ORDERED  
AERIAL PHOTO. PUT SURVEY ON PHOTO: 1-31-90.

by F.I.

MRS. HAMILTON IS PREPARED TO SIGN ANY FINAL  
PAPER WORK.

$$Q = \frac{88}{80} = 0.11 \text{ cfs}$$

**SURFACE WATER REGISTRATION CHECKLIST**  
(Received Prior to July 18, 1990)

BASIN 17

UNADJUDICATED DRAINAGE? YES

SWR # 10

RECEIPT # 60884 (?)

CHECK TO SEE IF ENCLOSURES ARE THERE 9-5-90 WJK

ACKNOWLEDGEMENT LETTER ✓

ENTER ON STREAM INDEX 9-5-90 WJK

CHECK BASIN MAP 9-5-90 WJK

CHECK QUADRANGLE MAP 9-5-90 WJK

REVIEW FORM:

- Blanks filled out — #6, #7, #3
- Signed
- Date received stamped
- Date received filled out WJK


MAP:

- Location of diversion point to govt corner — DOESN'T CHECK APPLICATION MAP
- pipelines, CANALS, DITCHES, ETC
- Place of use — SHOULD BE LOT NOT 1/4 1/4
- Scale
- Section, Township, Range
- North arrow
- CURVE STAMP

TITLED: APPLICATION  
MAP

WATER RIGHT RECORD CHECK 9-5-90 WJK

ENTER ON PLAT CARDS ✓



Scale 1" = 100'  
T27S R13W  
T27S R12W

25 30  
26 31

1230' S.

1390' E.

0.6 A

11.9 A

695' E.

15' M. P.O.D. # 1

1350' E.

P.O.D. # 2

RECEIVED

NOV 25 1975  
WATER RESOURCES DEPT.  
SALEM, OREGON

Engineering Co.

Application No. 53774  
Permit No. 40281

Washed Stream

