
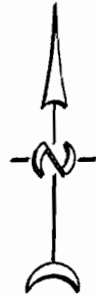


MAP OF EXISTING PONDS

LOCATED IN THE WEST HALF OF
SECTION 22, T. 36 S., R. 6 W., W.M.,
JOSEPHINE COUNTY, OREGON



SCALE: 1" = 500'



N. 1/16 COR.

LEONARD

ROAD

WESTWOOD
DRIVE

SAND

T.L. 1202

SW 1/4, NW 1/4

81'

EXISTING
POND

772'

W. 1/4
COR.

C. 1/4 COR.

CREEK

ROAD

BOUNDARY

NW 1/4, SW 1/4

819'

EXISTING
POND

AVENUE

T.L. 801

OJAI

REDWOOD

AVENUE

LEGEND

● FOUND MONUMENT

BASIS OF BEARINGS
PER C.S. 88-2000

TAX MAP: 36-06-22-B0
TAX LOT: 1202

TAX MAP: 36-06-22-C0
TAX LOT: 801

DATE: MAY 15, 2009

RECEIVED

MAY 29 2009

WATER RESOURCES DEPT
SALEM, OREGON

PREPARED FOR:

BRYAN HALL
P.O. BOX 5037
GRANTS PASS, OR.

PREPARED BY:

MAX H. HULL SURVEYING
231 N.W. "B" STREET
GRANTS PASS, OR.


21 22

SECTION COR.

28 27

MAP OF EXISTING POND

LOCATED IN THE N.W. 1/4 OF THE S.W. 1/4,
SECTION 22, T. 36 S., R. 6 W., W.M.,
JOSEPHINE COUNTY, OREGON



SCALE: 1" = 500'



N. 1/16 COR.

LEONARD

ROAD

WESTWOOD
DRIVE

ROAD

SAND

CREEK

W. 1/4
COR.

C. 1/4 COR.

BOUNDARY

819'

536'

EXISTING
POND

NW 1/4, SW 1/4

T.L. 801

AVENUE

OJAI

REDWOOD

AVENUE

LEGEND

● FOUND MONUMENT

BASIS OF BEARINGS
PER C.S. 88-2000

TAX MAP: 36-06-22-C0
TAX LOT: 801

DATE: MAY 15, 2009

RECEIVED

MAY 29 2009

WATER RESOURCES DEPT
SALEM, OREGON

PREPARED FOR:

BRYAN HALL
P.O. BOX 5037
GRANTS PASS, OR.

PREPARED BY:

MAX H. HULL SURVEYING
231 N.W. "B" STREET
GRANTS PASS, OR.

21 22

28 27

SECTION COR.