



Oregon Water Resources Department
725 Summer Street NE, Suite A
Salem Oregon 97301-1266
(503) 986-0900
www.wrd.state.or.us

Application for a Permit to Use
Surface Water

Please type or print in dark ink. If your application is found to be incomplete or inaccurate, we will return it to you. If any requested information does not apply to your application, insert "n/a." Please read and refer to the instructions when completing your application. A summary of review criteria and procedures that are generally applicable to these applications is available at www.wrd.state.or.us/OWRD/PUBS/forms.shtml.

I. APPLICANT INFORMATION

A. Applicants

Applicant: Stephen E. OLSON
First Last

Mailing Address: P.O. Box 715
Hines OREGON 97738
City State Zip

Phone: 541-573-1679
Home Work Other

*Fax: *Email Address:

B. Organizations

(Corporations, associations, firms, partnerships, joint stock companies, cooperatives, public and municipal corporations)

Name of Organization:

Name and Title of Person Applying:

Mailing Address or Organization:

City State Zip

Phone : Day Evening

*Fax: *Email Address:

*Optional

RECEIVED

AUG 03 2009

WATER RESOURCES DEPT
SALEM, OREGON

For Department Use

App. No. Permit No. Date

2. SOURCE AND PROPERTY OWNERSHIP

A. The Proposed Source of Water

Provide the commonly used name of the water body from which water will be diverted, and the name of the stream or lake it flows into. If unnamed, say so:

Source 1: Johnson Spring Tributary to: Harney Lake
 Source 2: unnamed Spring Tributary to: Harney Lake
 Source 3: _____ Tributary to: _____
 Source 4: _____ Tributary to: _____

If any source listed above is stored water that is authorized under a water right permit, certificate, or decree, attach a copy of the document or list the document number (for decrees, list the volume, page and/or decree name).

B. Applications to Use Stored Water *NA*

Complete this section if any source listed in item 2A above is stored water.

Do you, or will you, own the reservoir(s) described in item 2A above?

- Yes
- No. (Please enclose a copy of your written notification to the operator of the reservoir of your intent to file this application, which you should have already mailed or delivered to the operator.)

If all sources listed in item 2A are stored water, the Department will review your application using the expedited process provided in ORS 537.147, unless you check the box below. Please see the instruction booklet for more information.

By checking this box, you are requesting that the Department process your application under the standard process outlined in ORS 537.150 and 537.153, rather than the expedited process provided by ORS 537.147. To file an application under the standard process, you must enclose the following:

- A copy of a signed non-expired contract or other agreement with the owner of the reservoir (if not you) to impound the volume of water you propose to use in this application.
- A copy of your written agreement with the party (if any) delivering the water from the reservoir to you.

RECEIVED

AUG 03 2009

**WATER RESOURCES DEPT
SALEM, OREGON**

C. Property Ownership

Do you own all the land where you propose to divert, transport, and use water?

Yes (Please check appropriate box below then skip to section 3 'Water Use')

There are no encumbrances

This land is encumbered by easements, rights of way, roads or other encumbrances
(please provide a copy of the recorded deed(s))

No (Please check the appropriate box below)

I have a recorded easement or written authorization permitting access.

I do not currently have written authorization or easement permitting access.

Written authorization or an easement is not necessary, because the only affected lands I do not own are state-owned submersible lands, and this application is for irrigated and/or domestic use only (ORS 274.040).

You must provide the legal description of: (1) the property from which the water is to be diverted, (2) any property crossed by the proposed ditch, canal or other work, and (3) any property on which the water is to be used as depicted on the map.

List the names and mailing addresses of all affected landowners.

3. WATER USE

Please read the instruction booklet for more details on "type of use" definitions, how to express how much water you need and how to identify the water source you propose to use. You must fill out a supplemental form for some uses as they require specific information for that type of use.

A. Type(s) of Use(s)

See list of beneficial uses provided in the instructions.

- If your proposed use is **domestic**, indicate the number of households to be supplied with water: _____
- If your proposed use is **irrigation**, please attach **Form I**
- If your proposed use is **mining**, attach **Form R**
- If your proposed use is **municipal or quasi-municipal**, attach **Form M**
- If your proposed use is **commercial/industrial**, attach **Form Q**

RECEIVED

AUG 03 2009

WATER RESOURCES DEPT
SALEM, OREGON

B. Amount of Water

Provide the amount of water you propose to use from each source, for each use, in cubic feet-per-second (cfs) or gallons-per-minute (gpm). If the proposed use is from storage, provide the amount in acre-feet (af):

(1 cfs equals 448.8 gpm. 1 acre-foot equals 325,851 gallons or 43,560 cubic feet)

Source	Type of use	Amount
Johnson Spring	IRRIGATION	2.4 <input checked="" type="checkbox"/> cfs <input type="checkbox"/> gpm <input type="checkbox"/> af
Unnamed Spring	IRRIGATION	1.0 <input checked="" type="checkbox"/> cfs <input type="checkbox"/> gpm <input type="checkbox"/> af
		<input type="checkbox"/> cfs <input type="checkbox"/> gpm <input type="checkbox"/> af
		<input type="checkbox"/> cfs <input type="checkbox"/> gpm <input type="checkbox"/> af

C. Period of Use

Indicate the time of year you propose to use the water: March 1 - October 31
 (For seasonal uses like irrigation give dates when water use would begin and end, e.g. March 1-October 31.)

If you will be applying water to land, indicate the total number of acres where water will be applied or used: 273.9 acres
 (This number should be consistent with your application map.)

4. WATER MANAGEMENT

A. Diversion

What method will you use to divert water from the source?

Pump (give horsepower and pump type): _____

Head-gate (give dimensions): _____

other means (describe): open channel with diversion boxes

B. Monitoring

How will you monitor your diversion to be sure you are within the limits of your water right (allowed rate and duty) and you are not wasting water?

Weir

Meter

Periodic Sampling

other means (describe): _____

RECEIVED

AUG 03 2009

C. Transport

How will you transport water to your place of use?

Ditch or canal (give average width and depth):

Width 5' Depth 3'

Is the ditch or canal to be lined? Yes No

Pipe (give diameter and total length):

Diameter _____ Length _____

other, describe: _____

D. Application/Distribution Method

What equipment will you use to apply water to your place of use?

diversion headgates and ditches

Irrigation or land application method (check all that apply):

- Flood
- Drip
- Hand Lines
- Siphon tubes or gated pipe with furrows
- other, describe: _____
- High pressure sprinkler
- Water Cannons
- Wheel Lines
- Low pressure sprinkler
- Center pivot system

Distribution method

- Direct pipe from source
- In-line storage (tank or pond)
- Open Canal

E. Conservation

What methods will you use to conserve water? Why did you choose this distribution or application method? Have you considered other methods to transport, apply, distribute or use water? For example, if you are using sprinkler irrigation rather than drip irrigation, explain. If you need additional space, attach a separate sheet.

Rotate the water To get efficient Coverage for all the acres

RECEIVED

AUG 03 2009

5. RESOURCE PROTECTION

A. Protection Practices

In granting permission to use water from a stream or lake, the state encourages, and in some instances requires, careful control of activities that may affect the waterway or streamside area. See instruction guide for a list of possible permit requirements from other agencies. Please indicate any of the practices you plan to undertake to protect water resources.

- Diversion will be screened to prevent uptake of fish and other aquatic life. Describe planned actions:

because Harney Lake is so Alkaline the Fish are not occupying this source.

- Excavation or clearing of banks will be kept to a minimum to protect riparian or streamside areas. Describe planned actions:

The Vegetation Along the ditch banks will be eaten by the Cattle after hay has been harvested

- Operating equipment in a water body will be managed and timed to prevent damage to aquatic life. Describe:

- Water quality will be protected by preventing erosion and run-off of waste or chemical products. Describe:

There won't be any erosion or chemicals used

- Other:

RECEIVED

AUG 03 2009

6. PROJECT SCHEDULE

Indicate the anticipated dates that the following construction tasks should begin. If construction has already begun, or is completed, please indicate that date.

Proposed date construction will begin: _____ This has been used historically since settlement in the area

Proposed date construction will be completed: _____

Proposed date beneficial water use will begin: _____

Is this project fully or partially funded by the American Recovery and Reinvestment Act? (Federal stimulus dollars) Yes No

7. REMARKS

If you would like to clarify any information you have provided in the application, please do so here and reference the specific application question you are addressing.

8. MAP REQUIREMENTS

The Department cannot process your application without accurate information showing the source of water and location of water use. You must include a map with this application form that clearly indicates the township, range, section, and quarter/quarter section of the proposed points of diversion and place of use. The map must provide tax lot numbers. See the map guidelines sheet for detailed map specifications.

RECEIVED

AUG 03 2009


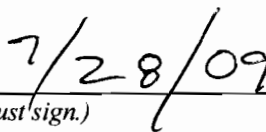
**WATER RESOURCES DEPT
SALEM, OREGON**

9. SIGNATURE

By my signature below I confirm that I understand:

- I am asking to use water specifically as described in this application.
- Evaluation of this application will be based on information provided in the application packet.
- I cannot legally use water until the Water Resources Department issues a permit to me.
- If I get a permit, I must not waste water.
- If development of the water use is not according to the terms of the permit, the permit can be canceled.
- The water use must be compatible with local comprehensive land use plans.
- Even if the Department issues a permit, I may have to stop using water to allow senior water right holders to get water to which they are entitled.

I swear that all information provided in this application is true and correct to the best of my knowledge:

Signature of Applicant (If more than one applicant, all must sign.)

Date

Before you submit your application be sure you have:

- Answered each question completely.
- Attached a legible map which includes township, range, section, quarter/quarter and tax lot number.
- Included a Land Use Information Form or receipt stub signed by a local official.
- Included the legal description of all the property involved with this application. You may supply a copy of the deed, land sales contract, or title insurance policy, to meet this requirement.
- Included a check payable to the Oregon Water Resources Department for the appropriate amount. The Department's fee schedule can be found at www.wrd.state.or.us or call (503) 986-0900.

WRD on the web:
www.wrd.state.or.us

RECEIVED

AUG 03 2009

**WATER RESOURCES DEPT
SALEM, OREGON**



Oregon Water Resources Department

FORM I FOR IRRIGATION WATER USE

1. Please indicate whether you are requesting a primary or supplemental irrigation water right.

Primary Supplemental

meadow grass

If Supplemental, please indicate the number of acres that will be irrigated for each type of use

Primary: 273.9 Acres

Supplemental: _____ Acres

List the permit or certificate number of the primary water right:

No. surface water appl.
~~# 87508~~

2. Please list the anticipated crops you will grow and whether you will be irrigating them for a full or partial season:

- 1. _____ Full Season Partial Season (from: 3/1 to 10/31)
- 2. _____ Full Season Partial Season (from: _____ to _____)
- 3. _____ Full Season Partial Season (from: _____ to _____)
- 4. _____ Full Season Partial Season (from: _____ to _____)

3. Indicate the maximum total number of acre-feet you expect to use in an irrigation season:

822 acre-feet/year

(1 acre-foot equals 12 inches of water spread over 1 acre, or 43,560 cubic feet, or 325,851 gallons.)

4. How will you schedule your applications of water? Will you be applying water in the evenings, twice a week, daily?

- Daily during daytime hours Daily during nighttime hours
- Two or three times weekly during daytime Two or three times weekly during nighttime
- Weekly, during daytime hours Weekly, during nighttime hours

Other, explain: flood irrigate when meadows/pastures need water



S-87508
RECEIVED

Oregon Water Resources Department Land Use Information Form

AUG 07 2009

WATER RESOURCES DEPT
SALEM, OREGON

THIS FORM IS NOT REQUIRED IF: 1) water is to be diverted, conveyed, and/or used only on federal lands; or 2) the application is for a water-right transfer, allocation of conserved water, exchange, permit amendment, or ground water registration modification, and all of the following apply: a) only the place of use is proposed for change, b) there are no structural changes, c) the use of water is for irrigation, and d) the use is located in an irrigation district or exclusive farm-use zone.

Applicant Name: Stephen E. OLSON
Mailing Address: P.O. Box 715
City: Hines State: OR Zip: 97738 Day Phone: 541-573-1679

A. Land and Location

Please include the following information for all tax lots where water will be diverted (taken from its source), conveyed (transported), or used. Applicants for municipal use, or irrigation uses within irrigation districts may substitute existing and proposed service-area boundaries for the tax-lot information requested below.

Township	Range	Section	¼ ¼	Tax Lot #	Plan Designation (e.g. Rural Residential/RR-5)	Water to be:			Proposed Land Use:
27-S	29-E	5	NW ¼	1000		<input checked="" type="checkbox"/> Diverted	<input checked="" type="checkbox"/> Conveyed	<input checked="" type="checkbox"/> Used	IRR
27-S	29-E	5	N½ NE¼	1000		<input checked="" type="checkbox"/> Diverted	<input checked="" type="checkbox"/> Conveyed	<input checked="" type="checkbox"/> Used	IRR
27-S	29-E	6	E½ NE¼	1000		<input checked="" type="checkbox"/> Diverted	<input checked="" type="checkbox"/> Conveyed	<input checked="" type="checkbox"/> Used	IRR
						<input type="checkbox"/> Diverted	<input type="checkbox"/> Conveyed	<input type="checkbox"/> Used	

List all counties and cities where water is proposed to be diverted, conveyed, or used. Harney County

B. Description of Proposed Use

Type of application to be filed with the Water Resources Department:

- Permit to Use or Store Water
 Water-Right Transfer
 Exchange of Water
 Allocation of Conserved Water
 Limited Water Use License
 Permit Amendment or Ground Water Registration Modification

Source of water: Reservoir/Pond Ground Water Surface Water (name) Johnson Spring

Estimated quantity of water needed: 3.4 cubic feet per second gallons per minute acre-feet

Intended use of water: Irrigation Commercial Industrial Domestic for _____ household(s)
 Municipal Quasi-municipal Instream Other _____

Briefly describe: Water ditched for irrigation of wild meadows

Note to applicant: If the Land Use Information Form cannot be completed while you wait, please have a local government representative sign the receipt below and include it with the application filed with the Water Resources Department.

Receipt for Request for Land Use Information

State of Oregon Water
Resources Department
725 Summer Street NE, Suite A
Salem, OR 97301-1266

AUG 07 2009

For Local Government Use Only

The following section must be completed by a planning official from each county and city listed unless the project will be located entirely within the city limits. In that case, only the city planning agency must complete this form. **WATER RESOURCES DEPT SALEM, OREGON**
 This deals only with the local land-use plan. Do not include approval for activities such as building or grading permits.

Please check the appropriate box below and provide the requested information

Land uses to be served by proposed water uses (including proposed construction) are allowed outright or are not regulated by your comprehensive plan. Cite applicable ordinance section(s): 3.020 EFM-2

Land uses to be served by proposed water uses (including proposed construction) involve discretionary land-use approvals as listed in the table below. (Please attach documentation of applicable land-use approvals which have already been obtained. Record of Action/land-use decision and accompanying findings are sufficient.)

If approvals have been obtained but all appeal periods have not ended, check "Being pursued".

Type of Land-Use Approval Needed (e.g. plan amendments, rezones, conditional-use permits, etc.)	Cite Most Significant, Applicable Plan Policies & Ordinance Section References	Land-Use Approval:	
		<input type="checkbox"/> Obtained <input type="checkbox"/> Denied	<input type="checkbox"/> Being pursued <input type="checkbox"/> Not being pursued
		<input type="checkbox"/> Obtained <input type="checkbox"/> Denied	<input type="checkbox"/> Being pursued <input type="checkbox"/> Not being pursued
		<input type="checkbox"/> Obtained <input type="checkbox"/> Denied	<input type="checkbox"/> Being pursued <input type="checkbox"/> Not being pursued
		<input type="checkbox"/> Obtained <input type="checkbox"/> Denied	<input type="checkbox"/> Being pursued <input type="checkbox"/> Not being pursued
		<input type="checkbox"/> Obtained <input type="checkbox"/> Denied	<input type="checkbox"/> Being pursued <input type="checkbox"/> Not being pursued
		<input type="checkbox"/> Obtained <input type="checkbox"/> Denied	<input type="checkbox"/> Being pursued <input type="checkbox"/> Not being pursued

Local governments are invited to express special land-use concerns or make recommendations to the Water Resources Department regarding this proposed use of water below, or on a separate sheet.

Name: Darwin Johnson Jr. Title: Planning Assistant
 Signature: [Signature] Phone: (541) 573-8174 Date: 7/27/2009
 Government Entity: Harney County Planning Dept.

Note to local government representative: Please complete this form or sign the receipt below and return it to the applicant. If you sign the receipt, you will have 30 days from the Water Resources Department's notice date to return the completed Land Use Information Form or WRD may presume the land use associated with the proposed use of water is compatible with local comprehensive plans.

Receipt for Request for Land Use Information

Applicant name: _____

City or County: _____ Staff contact: _____

Signature: _____ Phone: _____ Date: _____

For Local Government Use Only

The following section must be completed by a planning official from each county and city listed unless the project will be located entirely within the city limits. In that case, only the city planning agency must complete this form. This deals only with the local land-use plan. Do not include approval for activities such as building or grading permits.

Please check the appropriate box below and provide the requested information

* Land uses to be served by proposed water uses (including proposed construction) are allowed outright or are not regulated by your comprehensive plan. Cite applicable ordinance section(s): 3.020 ECU-2

Land uses to be served by proposed water uses (including proposed construction) involve discretionary land-use approvals as listed in the table below. (Please attach documentation of applicable land-use approvals which have already been obtained. Record of Action/land-use decision and accompanying findings are sufficient.)

If approvals have been obtained but all appeal periods have not ended, check "Being pursued".

Type of Land-Use Approval Needed (e.g. plan amendments, rezones, conditional-use permits, etc.)	Cite Most Significant, Applicable Plan Policies & Ordinance Section References	Land-Use Approval:	
		<input type="checkbox"/> Obtained <input type="checkbox"/> Denied	<input type="checkbox"/> Being pursued <input type="checkbox"/> Not being pursued
		<input type="checkbox"/> Obtained <input type="checkbox"/> Denied	<input type="checkbox"/> Being pursued <input type="checkbox"/> Not being pursued
		<input type="checkbox"/> Obtained <input type="checkbox"/> Denied	<input type="checkbox"/> Being pursued <input type="checkbox"/> Not being pursued
		<input type="checkbox"/> Obtained <input type="checkbox"/> Denied	<input type="checkbox"/> Being pursued <input type="checkbox"/> Not being pursued
		<input type="checkbox"/> Obtained <input type="checkbox"/> Denied	<input type="checkbox"/> Being pursued <input type="checkbox"/> Not being pursued

Local governments are invited to express special land-use concerns or make recommendations to the Water Resources Department regarding this proposed use of water below, or on a separate sheet.

RECEIVED

AUG 06 2009

WATER RESOURCES DEPT
SALEM, OREGON

Name: Darwin Johnson Jr. Title: Planning Assistant
 Signature: [Signature] Phone: (541) 573-8174 Date: 7 July 2009
 Government Entity: Harvey County Planning Dept.

Note to local government representative: Please complete this form or sign the receipt below and return it to the applicant. If you sign the receipt, you will have 30 days from the Water Resources Department's notice date to return the completed Land Use Information Form or WRD may presume the land use associated with the proposed use of water is compatible with local comprehensive plans.

Receipt for Request for Land Use Information

Applicant name: _____

City or County: _____ Staff contact: _____

Signature: _____ Phone: _____ Date: _____



FAX

503 989 0901

Oregon Water Resources Department
Land Use Information Form

THIS FORM IS NOT REQUIRED IF: 1) water is to be diverted, conveyed, and/or used only on federal lands; or 2) the application is for a water-right transfer, allocation of conserved water, exchange, permit amendment, or ground water registration modification, and all of the following apply: a) only the place of use is proposed for change, b) there are no structural changes, c) the use of water is for irrigation, and d) the use is located in an irrigation district or exclusive farm-use zone.

Applicant Name: Stephen E. OLSON
Mailing Address: P.O. Box 715
City: Hines State: OR Zip: 97738 Day Phone: 541-573-1679

A. Land and Location

Please include the following information for all tax lots where water will be diverted (taken from its source), conveyed (transported), or used. Applicants for municipal use, or irrigation uses within irrigation districts may substitute existing and proposed service-area boundaries for the tax-lot information requested below.

Township	Range	Section	1/4	Tax Lot #	Plan Designation (e.g. Rural Residential/RR-5)	Water to be:			Proposed Land Use:
27-S	29-E	5	NW 1/4	1000		<input checked="" type="checkbox"/> Diverted	<input checked="" type="checkbox"/> Conveyed	<input checked="" type="checkbox"/> Used	IRR
27-S	29-E	5	N 1/2 NE 1/4	1000		<input checked="" type="checkbox"/> Diverted	<input checked="" type="checkbox"/> Conveyed	<input checked="" type="checkbox"/> Used	IRR
27-S	29-E	6	E 1/2 NE 1/4	1000		<input checked="" type="checkbox"/> Diverted	<input checked="" type="checkbox"/> Conveyed	<input checked="" type="checkbox"/> Used	IRR
						<input type="checkbox"/> Diverted	<input type="checkbox"/> Conveyed	<input type="checkbox"/> Used	

List all counties and cities where water is proposed to be diverted, conveyed, or used. Harney County

RECEIVED

AUG 06 2009

WATER RESOURCES DEPT
SALEM, OREGON

B. Description of Proposed Use

Type of application to be filed with the Water Resources Department:

- Permit to Use or Store Water
- Allocation of Conserved Water
- Permit Amendment or Ground Water Registration Modification
- Water-Right Transfer
- Limited Water Use License
- Exchange of Water

Source of water: Reservoir/Pond Ground Water Surface Water (name) Johnson Spring

Estimated quantity of water needed: 3.4 cubic feet per second gallons per minute acre-feet

Intended use of water: Irrigation Commercial Industrial Domestic for household(s)
 Municipal Quasi-municipal Instream Other

Briefly describe: Water ditched for irrigation of wild meadows

Note to applicant: If the Land Use Information Form cannot be completed while you wait, please have a local government representative sign the receipt below and include it with the application filed with the Water Resources Department.

Receipt for Request for Land Use Information

State of Oregon Water Resources Department
725 Summer Street NE, Suite A
Salem, OR 97301-1266

20061768

S-87508

BARGAIN AND SALE DEED

Recording requested by and when recorded return to:

Unless a change is requested, all tax statements shall be sent to:

Stephen E. Olson
C/O Jones & Roth PC
300 SW Columbia Street, Suite 203
Bend, OR 97702

Stephen E. Olson
C/O Jones & Roth PC
300 SW Columbia Street, Suite 203
Bend, OR 7702

The true consideration for this transfer is \$0, and other good and valuable consideration not stated herein.

Palmer Mtn. Development, L.L.C., Grantor, conveys to Stephen E. Olson, Grantee, all of Grantor's right, title, and interest in and to the following described real property:

LAND IN COUNTY OF HARNEY AND STATE OF OREGON.

Township 27 South, Range 29 East, Willamette Meridian
Section 5: Government Lots 1, 2, 3, 4, S1/2NW1/4
Section 6: Government Lot 1, SE1/4NE1/4

Code 28-2 Map 27-29 Tax Lot 1000 Reference No. 27125

RECEIVED

AUG 06 2009

WATER RESOURCES DEPT
SALEM, OREGON

BEFORE SIGNING OR ACCEPTING THIS INSTRUMENT, THE PERSON TRANSFERRING FEE TITLE SHOULD INQUIRE ABOUT THE PERSON'S RIGHTS, IF ANY, UNDER ORS 197.352. THIS INSTRUMENT DOES NOT ALLOW USE OF THE PROPERTY DESCRIBED IN THIS INSTRUMENT IN VIOLATION OF APPLICABLE LAND USE LAWS AND REGULATIONS. BEFORE SIGNING OR ACCEPTING THIS INSTRUMENT, THE PERSON ACQUIRING FEE TITLE TO THE PROPERTY SHOULD CHECK WITH THE APPROPRIATE CITY OR COUNTY PLANNING DEPARTMENT TO VERIFY APPROVED USES, TO DETERMINE ANY LIMITS ON LAWSUITS AGAINST FARMING OR FOREST PRACTICES AS DEFINED IN ORS 30.930 AND TO INQUIRE ABOUT THE RIGHTS OF NEIGHBORING PROPERTY OWNERS, IF ANY, UNDER ORS 197.352.

DATED this 9th day of August, 2006.

[Handwritten signature]

STATE OF OREGON)
) ss.
COUNTY OF DESCHUTES)

The foregoing instrument was acknowledged before me this 9th day of August, 2006, by Danielle Kinyon, Vice President of Three Sisters Development, Sole Member of Palmer Mtn. Development, L.L.C.



[Handwritten signature of Patricia L. Wagner]
Notary Public for Oregon
My Commission Expires: 11.13.09

STATE OF OREGON 1st
County of Harney
I certify that the above instrument was received for record on this 6th day of August 2006 at 1:52 P.M. and recorded in the number 20061768 of the records of said County.
[Signature] County Clerk
[Signature] Deputy

20061768

RECEIVED

AUG 07 2009

BARGAIN AND SALE DEED

Recording requested by and when recorded return to:

Unless a change is requested, all tax statements shall be sent to:

WATER RESOURCES DEPT SALEM, OREGON

Stephen E. Olson
C/O Jones & Roth PC
300 SW Columbia Street, Suite 203
Bend, OR 97702

Stephen E. Olson
C/O Jones & Roth PC
300 SW Columbia Street, Suite 203
Bend, OR 7702

The true consideration for this transfer is \$0, and other good and valuable consideration not stated herein.

Palmer Mtn. Development, L.L.C., Grantor, conveys to Stephen E. Olson, Grantee, all of Grantor's right, title, and interest in and to the following described real property:

LAND IN COUNTY OF HARNEY AND STATE OF OREGON.

Township 27 South, Range 29 East, Willamette Meridian
Section 5: Government Lots 1, 2, 3, 4, S 1/2 NW 1/4
Section 6: Government Lot 1, SE 1/4 NE 1/4

Code 28-2 Map 27-29 Tax Lot 1000 Reference No. 27125


BEFORE SIGNING OR ACCEPTING THIS INSTRUMENT, THE PERSON TRANSFERRING FEE TITLE SHOULD INQUIRE ABOUT THE PERSON'S RIGHTS, IF ANY, UNDER ORS 197.352. THIS INSTRUMENT DOES NOT ALLOW USE OF THE PROPERTY DESCRIBED IN THIS INSTRUMENT IN VIOLATION OF APPLICABLE LAND USE LAWS AND REGULATIONS. BEFORE SIGNING OR ACCEPTING THIS INSTRUMENT, THE PERSON ACQUIRING FEE TITLE TO THE PROPERTY SHOULD CHECK WITH THE APPROPRIATE CITY OR COUNTY PLANNING DEPARTMENT TO VERIFY APPROVED USES, TO DETERMINE ANY LIMITS ON LAWSUITS AGAINST FARMING OR FOREST PRACTICES AS DEFINED IN ORS 30.930 AND TO INQUIRE ABOUT THE RIGHTS OF NEIGHBORING PROPERTY OWNERS, IF ANY, UNDER ORS 197.352.

DATED this 9th day of August, 2006.

[Handwritten signature]

STATE OF OREGON)
) ss.
COUNTY OF DESCHUTES)

The foregoing instrument was acknowledged before me this 9th day of August, 2006, by Danielle Kinyon, Vice President of Three Sisters Development, Sole Member of Palmer Mtn. Development, L.L.C.



[Handwritten signature of Notary Public]
Notary Public for Oregon
My Commission Expires: 11.13.09

STATE OF OREGON) ss
County of Harney)
I certify that the within instrument was received for record on the 9th day of August 2006 at 1:37 P.M. and recorded in book number 2001105 Records of said County.
[Signature] County Clerk
[Signature] Deputy