

Larry A. Lyon
 Route 1, Box 147
 Independence, Oregon 97351

Application No. **56396**

Permit No. **42697**

Certificate No. _____

Stream Index, Page No. **2 - 64** *social Order required vol 31 p 214-216*

CANCELLED

JUN 12, 1985

FEES PAID		
Date	Amount	Receipt No.
8-11-77	45.30	63163
FEES REFUNDED		
Date	Amount	Check No.

filed August 11, 1977
 ty August 11, 1977
 n suspended until _____
 n to applicant _____
 of approval **MAR 10 1978**

CONSTRUCTION
 MAR 10 1979
 for beginning _____
 for completion **OCT 1 1979**
 tended to _____
 for application of water **OCT 1 1980**
 tended to _____

ASSIGNMENTS				
Date	To Whom	Address	Volume	Page

REMARKS
 Card for C DEC 1 2 1980
 FC Card Sent; **SEP 24 1984**

PROSECUTION OF WORK
 "A" filed _____
 "B" filed *Completed*
 "C" filed _____

FINAL PROOF
 mailed _____
 received _____
 certificate issued _____

STATE OF OREGON WATER RESOURCES DEPARTMENT

Application for Permit to Appropriate Surface Water

I, Larry A. Lyon (Name of Applicant)
of RT. 1 BOX 147, Independence
(Mailing Address) (City)
State of Oregon, 97351 Phone No. 838-5387
(Zip Code) do hereby

make application for a permit to appropriate the following described waters of the State of Oregon:

1. The source of the proposed appropriation is Willamette R.

~~from Burns River~~, a tributary of Columbia R.

2. The point of diversion is to be located 1500 ft. N and 2920 ft. E
(N. or S.) (E. or W.)

from the W 1/4 corner of Section 2
(Public Land Survey Corner)

(If there is more than one point of diversion, each must be described)

being within the NW 1/4 of the NE 1/4 of

Sec. 2 Tp. 10S R. 4W, W. M., in the county of Polk
(N. or S.) (E. or W.)

3. Location of area to be irrigated, or place of use if other than irrigation.

Township	Range	Section	List 1/4 1/4 of Section	List use and/or number of acres to be irrigated
9S	4W	34	SE SW	0.8
			SW SE	19.3
			SE SE	20.3
		35	SW SW	1.7
10S	4W	2	NW NW	11.2
		3	NE NE	27.2
				<u>80.5</u>

ADV. REPT. CONC. AUTH. :
 PREP
 9/16/84

7/15/84
 178-2240

Application No. 56396

Permit No. 42697

Permit to Appropriate the Public Waters of the State of Oregon

This is to certify that I have examined the foregoing application and do hereby grant the same SUBJECT TO EXISTING RIGHTS INCLUDING THE EXISTING FLOW POLICIES ESTABLISHED BY THE WATER POLICY REVIEW BOARD and the following limitations and conditions:

The right herein granted is limited to the amount of water which can be applied to beneficial use and shall not exceed 1.01 cubic feet per second measured at the point of diversion from the stream, or its equivalent in case of rotation with other water users, from Willamette River.

The use to which this water is to be applied is supplemental irrigation.

If for irrigation, this appropriation shall be limited to 1/80th of one cubic foot per second or its equivalent for each acre irrigated and shall be further limited to a diversion of not to exceed 2 1/2 acre feet per acre for each acre irrigated during the irrigation season of each year, provided further that the right allowed herein shall be limited to any deficiency in the available supply of any prior right existing for the same land and shall not exceed the limitation allowed herein,

and shall be subject to such reasonable rotation system as may be ordered by the proper state officer.

The priority date of this permit is August 11, 1977

Actual construction work shall begin on or before March 10, 1979 and shall thereafter be prosecuted with reasonable diligence and be completed on or before October 1, 1979

Complete application of the water to the proposed use shall be made on or before October 1, 1980

WITNESS my hand this 10th day of March, 1978

James E. Skivan
Water Resources Director

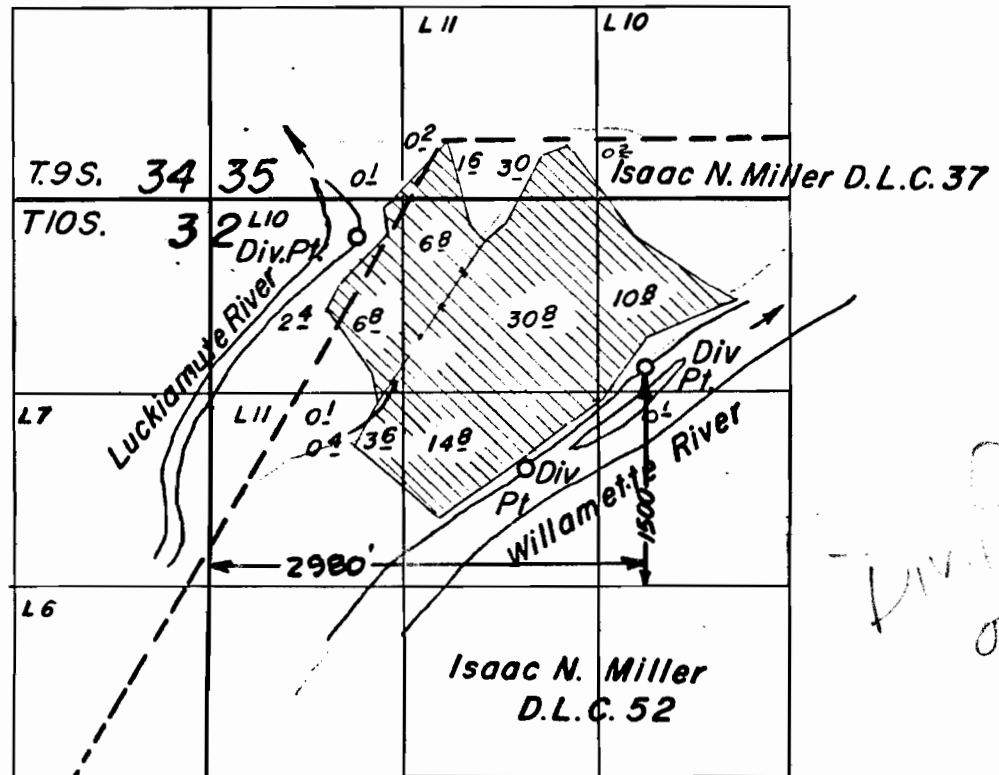
Application No. 56396
Permit No. 42697

RECEIVED

AUG 11 1977

WATER RESOURCES DEPT.
SALEM, OREGON

T. 9 & 10 S. R. 4 W. W.M.



FINAL PROOF SURVEY
UNDER

Application No. 32556 Permit No. 25777
IN NAME OF

Claude W. & Garnet F. Pilcher

Surveyed March 7, 1963, by *Hoyd L. Sigmund*

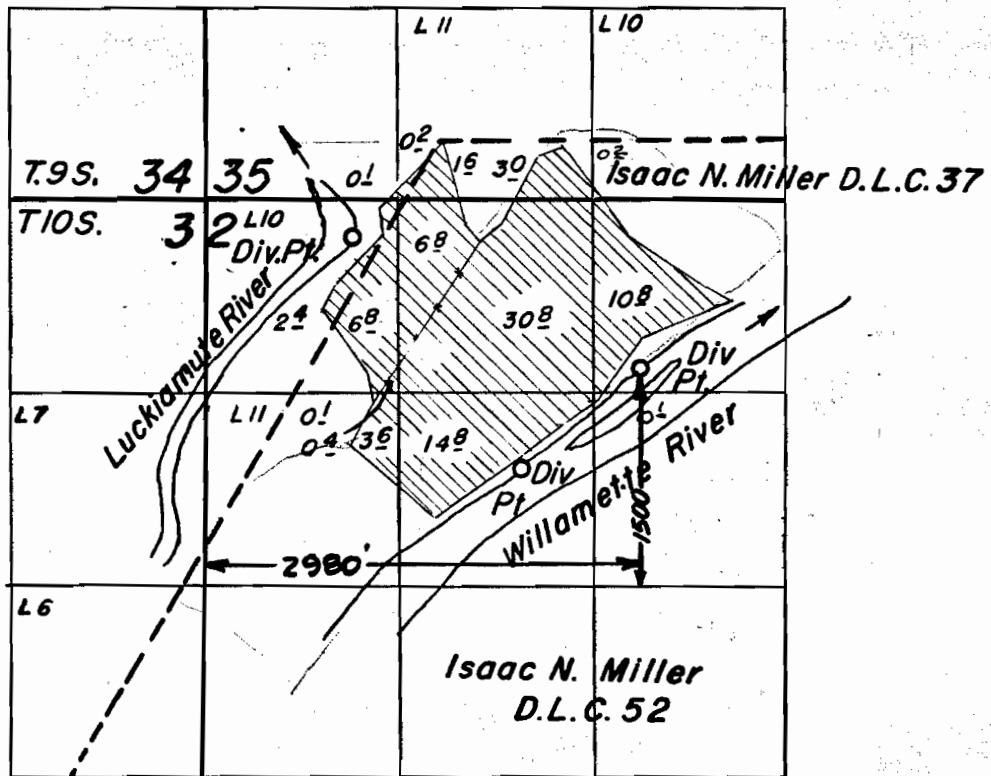
INFO: LARRY LYON -- HAS NOT PUMPED FROM
WILLAMETTE R. SINCE 1977, AND DOESN'T INTEND
TO PUMP AGAIN IN THE FUTURE. LYON SIGNED
A CANCEL-AUTHO FORM.

Pete W. Patten WRE 9/6/84

Application No. 56396
Permit No. 42697

RECEIVED
AUG 11 1977
WATER RESOURCES DEPT.
SALEM, OREGON

T. 9 & 10 S. R. 4 W. W.M.



FINAL PROOF SURVEY
UNDER

Application No. 32556 Permit No. 25777
IN NAME OF

Claude W. & Garnet F. Pilcher

Surveyed March 7, 1963, by Floyd L. Siegmund

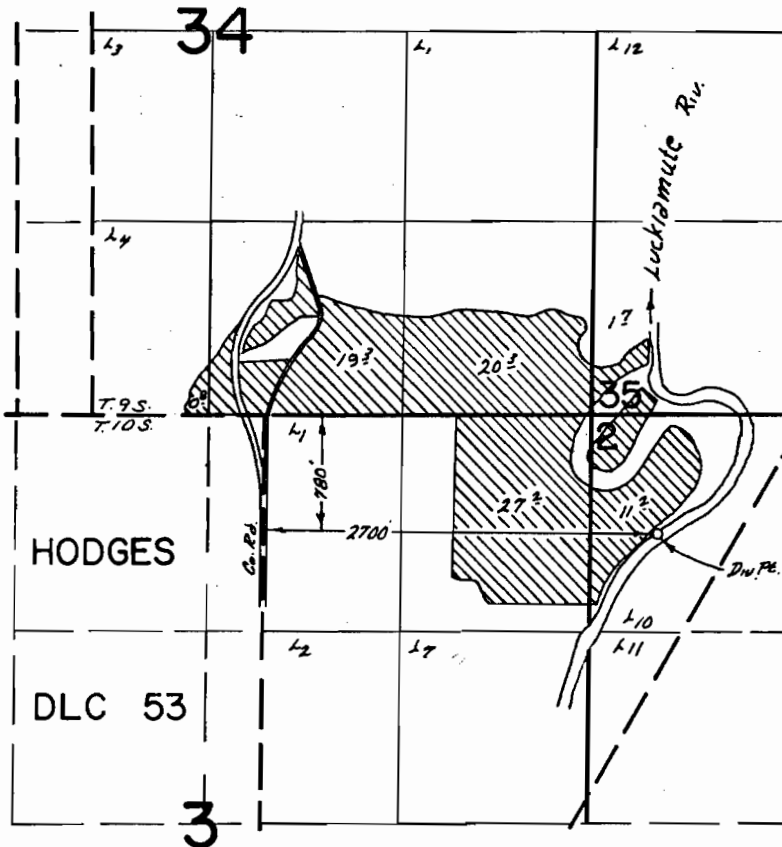
Application No. 56396
Permit No. 42697

RECEIVED

AUG 11 1977

WATER RESOURCES DEPT.
SALEM, OREGON

T.9&10.S. R.4W. W.M.



FINAL PROOF SURVEY
UNDER

Application No. 45771 Permit No. 33749
IN NAME OF

DAVID W. & GLADYS M. HAGERBAUMER


Surveyed March 26 1973, by R.B. Mucken

Water Resources Director
1178 Chemeketa St., N.E.
Salem, Oregon 97310

Dear Sir:

I hereby authorize the cancelation of my application
No. 56396 ✓, permit No. 42697 ✓, which defines
a right to the use of 1.01 cubic feet per second of
water from Willamette River ✓ for Supplemental ✓
Irrigation ✓.

Very truly yours,


Signature

9/6/84
Date

Water Resources Department

Jim Lefor

Dear Sir:

I am writing a letter requesting a waiver of 30 day waiting period for getting water to application # 45171 ^{on Suckumute river} permit # 33749 as water was turned off yesterday & we are going to buy a contract from Bureau of reclamation from Willamette river to pivot water into Suckumute river.

Sincerely John D Lefor

We have cauliflower corn & squash on this ground & the cauliflower needs plenty of water to make a crop & we need water within the next two or three days.

Application No. 56396
Permit No.

March 15, 1978

Larry A. Lyon
Route 1, Box 147
Independence, OR 97351

56396

42697

378-3066

56396

February 17, 1978

Larry A. Lyon
Route 1, Box 147
Independence, Oregon 97351

Dear Mr. Lyon:

Since your application has been amended deleting the use of stored water, a permit can now be issued for use of the direct flow of Willamette River.

Permits will be issued for use of water from Willamette River and its tributaries. However, water may not be available during dry periods. The water may be needed to satisfy existing rights or minimum flow standards.

Your application numbered 56396 is now in satisfactory form for the issuance of a permit.

Sincerely,

Vestal R. Garner
Water Rights Engineer

VRG:s1k

56396

2 December 1977

Larry A. Lyon
Route 1, Box 147
Independence, Oregon 97351

Dear Mr. Lyon:

We have received your map, fee of \$45.30 and your application for a permit to use 1.01 cubic feet of water per second from Willamette River and storage released from Willamette Basin Project Reservoirs for supplemental irrigation of 80.5 acres. For reference, your application is numbered 56396.

As of this date, we have not received a copy of the contract between yourself and the Bureau of Reclamation for the use of stored water on the land described on your application.

A permit cannot be issued in approval of your application until a copy of the contract is received.

We will withhold further examination of your application for a period of ninety days.

Should you have questions, please do not hesitate to contact this office.

Sincerely,

Vestal R. Garner
Water Rights Engineer

VRG:clh

56396

13 September 1977

Larry A. Lyon
Route 1, Box 147
Independence, Oregon 97351

Dear Mr. Lyon:

We have received your application for irrigation along with the supporting data and fees. Our receipt number 63163 is enclosed. Your application has been filed and assigned number 56396 .

Because of the many applications which have been filed in recent months, we are temporarily behind in our processing. Your application will be examined in detail as soon as possible. We will contact you if we need any additional information.

The permit approving your application will be issued without further correspondence if no additional information is required. Thank you for your patience.

Sincerely,



Larry W. Jebousek
Administrator
Water Rights Division

LJW: clh
Enclosure

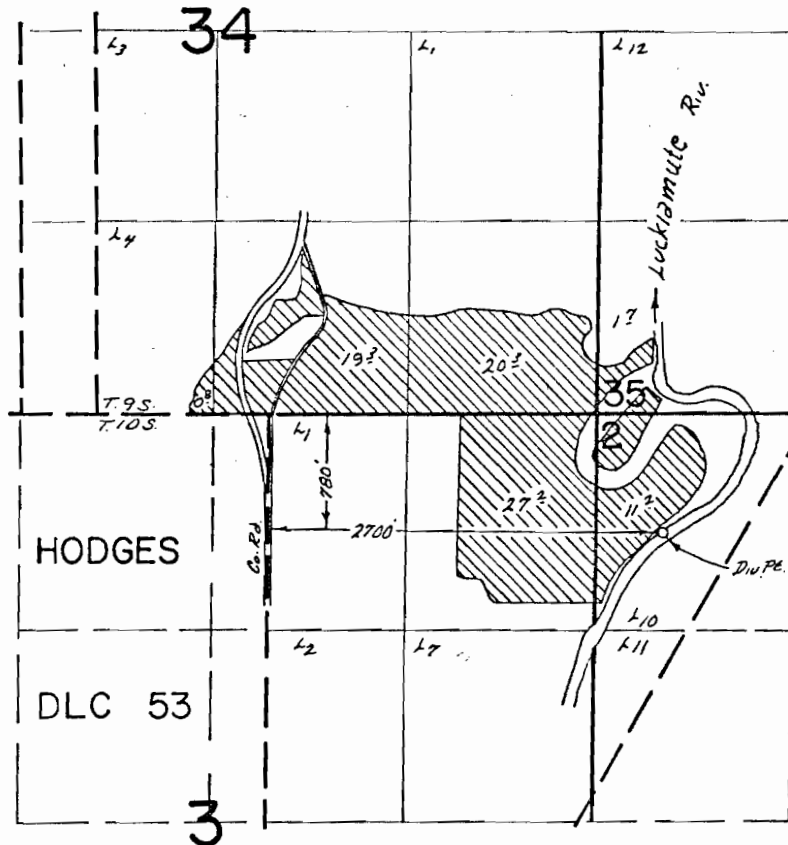
Application No. 56396
Permit No. 42697

RECEIVED

AUG 11 1977

WATER RESOURCES DEPT.
SALEM, OREGON

T.9&10.S. R.4W. W.M.



FINAL PROOF SURVEY
UNDER

Application No. 45171 Permit No. 33749
IN NAME OF

DAVID W. & GLADYS M. HAGERBAUMER

Surveyed March 26, 1973, by R.R. Mucken