



Oregon Water Resources Department
 725 Summer Street NE, Suite A
 Salem Oregon 97301-1266
 (503) 986-0900
 www.wrd.state.or.us

Application for a Permit to Use Surface Water

Please type or print in dark ink. If your application is found to be incomplete or inaccurate, we will return it to you. If any requested information does not apply to your application, insert "n/a." Please read and refer to the instructions when completing your application. A summary of review criteria and procedures that are generally applicable to these applications is available at www.wrd.state.or.us/OWRD/PUBS/forms.shtml.

RECEIVED

1. APPLICANT INFORMATION

DEC 10 2009

A. Applicants

WATER RESOURCES DEPT
SALEM, OREGON

Applicant: DONALD McCALL
First Last

Mailing Address: 3465 TANAGER CIRCLE
CONCORD CA 94520
City State Zip

Phone: 925-686-6672
Home Work Other

*Fax: _____ *Email Address: _____

B. Organizations

(Corporations, associations, firms, partnerships, joint stock companies, cooperatives, public and municipal corporations)

Name of Organization: _____

Name and Title of Person Applying: _____

Mailing Address or Organization: _____

City State Zip

Phone : _____
Day Evening

*Fax: _____ *Email Address: _____

**Optional*

For Department Use		
App. No. <u>S-87560</u>	Permit No. _____	Date _____

2. SOURCE AND PROPERTY OWNERSHIP

A. The Proposed Source of Water

Provide the commonly used name of the water body from which water will be diverted, and the name of the stream or lake it flows into. If unnamed, say so:

Source 1: CLEAWOX LAKE Tributary to: UNNAMED STREAM
 Source 2: _____ Tributary to: _____
 Source 3: _____ Tributary to: _____
 Source 4: _____ Tributary to: _____

If any source listed above is stored water that is authorized under a water right permit, certificate, or decree, attach a copy of the document or list the document number (for decrees, list the volume, page and/or decree name).

B. Applications to Use Stored Water

Complete this section if any source listed in item 2A above is stored water.

Do you, or will you, own the reservoir(s) described in item 2A above?

- Yes
- No. (Please enclose a copy of your written notification to the operator of the reservoir of your intent to file this application, which you should have already mailed or delivered to the operator.)

If all sources listed in item 2A are stored water, the Department will review your application using the expedited process provided in ORS 537.147, unless you check the box below. Please see the instruction booklet for more information.

By checking this box, you are requesting that the Department process your application under the standard process outlined in ORS 537.150 and 537.153, rather than the expedited process provided by ORS 537.147. To file an application under the standard process, you must enclose the following:

- A copy of a signed non-expired contract or other agreement with the owner of the reservoir (if not you) to impound the volume of water you propose to use in this application.
- A copy of your written agreement with the party (if any) delivering the water from the reservoir to you.

RECEIVED

DEC 10 2009

WATER RESOURCES DEPT
SALEM, OREGON

C. Property Ownership

Do you own all the land where you propose to divert, transport, and use water?

Yes (Please check appropriate box below then skip to section 3 'Water Use')

There are no encumbrances

This land is encumbered by easements, rights of way, roads or other encumbrances
(please provide a copy of the recorded deed(s))

No (Please check the appropriate box below)

I have a recorded easement or written authorization permitting access.

I do not currently have written authorization or easement permitting access.

Written authorization or an easement is not necessary, because the only affected lands I do not own are state-owned submersible lands, and this application is for irrigated and/or domestic use only (ORS 274.040).

You must provide the legal description of: (1) the property from which the water is to be diverted, (2) any property crossed by the proposed ditch, canal or other work, and (3) any property on which the water is to be used as depicted on the map.

List the names and mailing addresses of all affected landowners.

N/A

3. WATER USE

Please read the instruction booklet for more details on "type of use" definitions, how to express how much water you need and how to identify the water source you propose to use. You must fill out a supplemental form for some uses as they require specific information for that type of use.

A. Type(s) of Use(s)

See list of beneficial uses provided in the instructions.

- If your proposed use is **domestic**, indicate the number of households to be supplied with water: ONE
- If your proposed use is **irrigation**, please attach **Form I**
- If your proposed use is **mining**, attach **Form R**
- If your proposed use is **municipal or quasi-municipal**, attach **Form M**
- If your proposed use is **commercial/industrial**, attach **Form Q**

RECEIVED
DEC 10 2009
WATER RESOURCES DEPT
SALEM, OREGON

B. Amount of Water

Provide the amount of water you propose to use from each source, for each use, in cubic feet-per-second (cfs) or gallons-per-minute (gpm). If the proposed use is from storage, provide the amount in acre-feet (af):

(1 cfs equals 448.8 gpm. 1 acre-foot equals 325,851 gallons or 43,560 cubic feet)

Source	Type of use	Amount
CLEAWOX LAKE	DOMESTIC	0.005 <input checked="" type="radio"/> cfs <input type="radio"/> gpm <input type="radio"/> af
		<input type="text"/> <input type="radio"/> cfs <input type="radio"/> gpm <input type="radio"/> af
		<input type="text"/> <input type="radio"/> cfs <input type="radio"/> gpm <input type="radio"/> af
		<input type="text"/> <input type="radio"/> cfs <input type="radio"/> gpm <input type="radio"/> af

C. Period of Use

Indicate the time of year you propose to use the water: YEAR ROUND
(For seasonal uses like irrigation give dates when water use would begin and end, e.g. March 1-October 31.)

If you will be applying water to land, indicate the total number of acres where water will be applied or used: N/A
(This number should be consistent with your application map.)

RECEIVED

DEC 10 2009

WATER RESOURCES DEPT
 SALEM, OREGON

4. WATER MANAGEMENT

A. Diversion

What method will you use to divert water from the source?

- Pump (give horsepower and pump type): 1/2 HP ELECTRIC SUBMERSIBLE
- Head-gate (give dimensions): _____
- other means (describe): _____

B. Monitoring

How will you monitor your diversion to be sure you are within the limits of your water right (allowed rate and duty) and you are not wasting water?

- Weir
- Meter
- Periodic Sampling
- other means (describe): _____

C. Transport

How will you transport water to your place of use?

Ditch or canal (give average width and depth):

Width _____ Depth _____

Is the ditch or canal to be lined? Yes No

Pipe (give diameter and total length):

Diameter 1" Length 160'

other, describe: _____

D. Application/Distribution Method

What equipment will you use to apply water to your place of use?

N/A

Irrigation or land application method (check all that apply):

- Flood High pressure sprinkler Low pressure sprinkler
- Drip Water Cannons Center pivot system
- Hand Lines Wheel Lines
- Siphon tubes or gated pipe with furrows
- other, describe: _____

RECEIVED

DEC 10 2009

Distribution method

- Direct pipe from source In-line storage (tank or pond) Open Canal

**WATER RESOURCES DEPT
SALEM, OREGON**

E. Conservation

What methods will you use to conserve water? Why did you choose this distribution or application method? Have you considered other methods to transport, apply, distribute or use water? For example, if you are using sprinkler irrigation rather than drip irrigation, explain. If you need additional space, attach a separate sheet.

WATER EFFICIENT FIXTURES

5. RESOURCE PROTECTION

A. Protection Practices

In granting permission to use water from a stream or lake, the state encourages, and in some instances requires, careful control of activities that may affect the waterway or streamside area. See instruction guide for a list of possible permit requirements from other agencies. Please indicate any of the practices you plan to undertake to protect water resources.

- Diversion will be screened to prevent uptake of fish and other aquatic life. Describe planned actions:

FACTORY INSTALLED SCREEN ON SUBMERSIBLE PUMP
(SCREEN MEETS ODFW REQUIREMENTS)

- Excavation or clearing of banks will be kept to a minimum to protect riparian or streamside areas. Describe planned actions:

EXISTING SYSTEM - NO FURTHER WORK NECESSARY

- Operating equipment in a water body will be managed and timed to prevent damage to aquatic life. Describe:

DRAWDOWN AND INTAKE FOR DOMESTIC USE WILL HAVE MINIMAL IMPACT

- Water quality will be protected by preventing erosion and run-off of waste or chemical products. Describe:

DOMESTIC USE EFFLUENT WILL BE TO DEQ APPROVED SUBSURFACE
SANITARY SYSTEM.

- Other:

RECEIVED

DEC 10 2009

WATER RESOURCES DEPT
SALEM, OREGON

6. PROJECT SCHEDULE

Indicate the anticipated dates that the following construction tasks should begin. If construction has already begun, or is completed, please indicate that date.

Proposed date construction will begin: EXISTING SYSTEM

Proposed date construction will be completed: EXISTING SYSTEM

Proposed date beneficial water use will begin: IN USE

Is this project fully or partially funded by the American Recovery and Reinvestment Act? (Federal stimulus dollars) Yes No

7. REMARKS

If you would like to clarify any information you have provided in the application, please do so here and reference the specific application question you are addressing.

8. MAP REQUIREMENTS

The Department cannot process your application without accurate information showing the source of water and location of water use. You must include a map with this application form that clearly indicates the township, range, section, and quarter/quarter section of the proposed points of diversion and place of use. The map must provide tax lot numbers. See the map guidelines sheet for detailed map specifications.

RECEIVED

DEC 10 2009

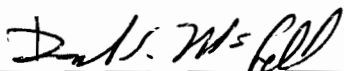
WATER RESOURCES DEPT
SALEM, OREGON

9. SIGNATURE

By my signature below I confirm that I understand:

- I am asking to use water specifically as described in this application.
- Evaluation of this application will be based on information provided in the application packet.
- I cannot legally use water until the Water Resources Department issues a permit to me.
- If I get a permit, I must not waste water.
- If development of the water use is not according to the terms of the permit, the permit can be canceled.
- The water use must be compatible with local comprehensive land use plans.
- Even if the Department issues a permit, I may have to stop using water to allow senior water right holders to get water to which they are entitled.

I swear that all information provided in this application is true and correct to the best of my knowledge:



Signature of Applicant (If more than one applicant, all must sign.)

11/13/09

Date

Before you submit your application be sure you have:

- Answered each question completely.
- Attached a legible map which includes township, range, section, quarter/quarter and tax lot number.
- Included a Land Use Information Form or receipt stub signed by a local official.
- Included the legal description of all the property involved with this application. You may supply a copy of the deed, land sales contract, or title insurance policy, to meet this requirement.
- Included a check payable to the Oregon Water Resources Department for the appropriate amount. The Department's fee schedule can be found at www.wrd.state.or.us or call (503) 986-0900.



WRD on the web:
www.wrd.state.or.us

RECEIVED

DEC 10 2009

WATER RESOURCES DEPT
SALEM, OREGON

S-87560

After recording return to: Order Number: 29669 CW  Western Title & Escrow 497 Oakway Road, Suite 340 Eugene, OR 97401	Division of Chief Deputy Clerk Lane County Deeds and Records 2009-063249  6111482428888832488828825 11/13/2009 01:04:18 PM RPR-DEED Cnt=1 Stn=8 CASHIER 02 \$10.00 \$11.00 \$18.00 \$10.00 \$47.00
Grantee Name(s) Donald S. McCall 3465 Tanager Circle Concord, CA 94520	
Until a change is requested, all tax statements shall be sent to the following address:	
Same as Above	

Reserved for Recorder's Use

RECEIVED

DEC 10 2009

WATER RESOURCES DEPT
SALEM, OREGON

STATUTORY WARRANTY DEED

**James V. Genereaux and Susan J. Genereaux, as tenants by the entirety
Grantor(s)**

convey and warrant to

Donald S. McCall, Grantee

the following described real property free of encumbrances except as specifically set forth herein:

SEE ATTACHED EXHIBIT "A"

Account No(s): **0860328**
Map/Tax Lot No(s): **19 12 03 40 01300**

This property is free of encumbrances, EXCEPT: All those items of record, if any, as of the date of this deed, including any real property taxes due, but not yet payable.

The true consideration for this conveyance is **\$417,000.00**. (Here comply with requirements of ORS 93.030.)

BEFORE SIGNING OR ACCEPTING THIS INSTRUMENT, THE PERSON TRANSFERRING FEE TITLE SHOULD INQUIRE ABOUT THE PERSON'S RIGHTS, IF ANY, UNDER ORS 195.300, 195.301 and 195.305 TO 195.336 AND SECTIONS 5 TO 11 OF CHAPTER 424, OREGON LAWS 2007. THIS INSTRUMENT DOES NOT ALLOW USE OF THE PROPERTY DESCRIBED IN THIS INSTRUMENT IN VIOLATION OF APPLICABLE LAND USE LAWS AND REGULATIONS. BEFORE SIGNING OR ACCEPTING THIS INSTRUMENT, THE PERSON ACQUIRING FEE TITLE TO THE PROPERTY SHOULD CHECK WITH THE APPROPRIATE CITY OR COUNTY PLANNING DEPARTMENT TO VERIFY THAT THE UNIT OF LAND BEING TRANSFERRED IS A LAWFULLY ESTABLISHED LOT OR PARCEL, AS DEFINED IN ORS 92.010 OR 215.010, TO VERIFY THE APPROVED USES OF THE LOT OR PARCEL, TO DETERMINE ANY LIMITS ON LAWSUITS AGAINST FARMING OR FOREST PRACTICES AS DEFINED IN ORS 30.930 AND TO INQUIRE ABOUT THE RIGHTS OF NEIGHBORING PROPERTY OWNERS, IF ANY, UNDER ORS 195.300, 195.301 AND 195.305 TO 195.336 AND SECTIONS 5 TO 11, CHAPTER 424, OREGON LAWS 2007.


Executed this 6th day of November, 2009


James V. Genereaux


Susan J. Genereaux

State of Oregon, County of Lane) ss.

This instrument was acknowledged before me on this 6th day of November, 2009 by **James V. Genereaux and Susan J. Genereaux**.


Notary Public for Oregon
My Commission expires: May 16, 2010




EXHIBIT "A"

Beginning at an iron pipe set on the shore of Cleawox Lake which is 1392.28 feet North and 2576.82 feet West of the Southeast corner of Section 3, Township 19 South, Range 12 West of the Willamette Meridian; thence North 0° 06 1/2' West 166.73 feet to a point marked by an iron pipe; thence North 89° 57' West 182.33 feet to an iron pin set on the shore of Lake Cleawox; thence South 10° 48 3/4' East 155.57 feet along the shore line of Lake Cleawox to a point; thence South 84° 45 3/4' East 154.10 feet along the shore line of Lake Cleawox to the true point of beginning, in Lane County, Oregon.

ALSO: Beginning at a point, said point bearing North 1558.45 feet and West 2576.34 feet and South 00° 06' 30" East 24.30 feet from the Southeast section corner of Section 3, Township 19 South, Range 12 West, Willamette Meridian, said point also being on the Southerly right of way line of the 20' wide portion of North Loftus Road, thence along said Southerly right of way line North 55° 23' 00" East for a distance of 31.64 feet to a 5/8" iron rod; thence leaving said Southerly right of way line South 06° 08' 40" West for a distance of 151.71 feet to a 5/8" iron rod; thence continuing South 06° 08' 40" West to the ordinary high water line of Cleawox Lake, thence Westerly along said ordinary high water line of Cleawox Lake to a point which bears South 00° 06' 30" East from aforesaid point of beginning, thence leaving said ordinary high water line of Cleawox Lake North 00° 06' 30" West for a distance of 142.4 feet more or less to the point of beginning, in Lane County, Oregon.

RECEIVED

DEC 10 2009

WATER RESOURCES DEPT
SALEM, OREGON



Oregon Water Resources Department Land Use Information Form

THIS FORM IS NOT REQUIRED IF: 1) water is to be diverted, conveyed, and/or used only on federal lands; or 2) the application is for a water-right transfer, allocation of conserved water, exchange, permit amendment, or ground water registration modification, and all of the following apply: a) only the place of use is proposed for change, b) there are no structural changes, c) the use of water is for irrigation, and d) the use is located in an irrigation district or exclusive farm-use zone.

Applicant Name: DONALD McCALL
Mailing Address: 3465 TANAGER CIRCLE
CONCORD CA 94520 Daytime Phone: 925-686-6672
City State Zip

A. Land and Location

Please include the following information for all tax lots where water will be diverted (taken from its source), conveyed (transported), or used. Applicants for municipal use, or irrigation uses within irrigation districts may substitute existing and proposed service-area boundaries for the tax-lot information requested below.

Township	Range	Section	¼ ¼	Tax Lot #	Plan Designation (e.g. Rural Residential/RR-5)	Water to be:	Proposed Land Use:
19	12	03	SW NE 40	1300	RR2/NRC/BD	<input type="checkbox"/> Diverted <input checked="" type="checkbox"/> Conveyed <input checked="" type="checkbox"/> Used	RESIDENTIAL
						<input type="checkbox"/> Diverted <input type="checkbox"/> Conveyed <input type="checkbox"/> Used	
						<input type="checkbox"/> Diverted <input type="checkbox"/> Conveyed <input type="checkbox"/> Used	
						<input type="checkbox"/> Diverted <input type="checkbox"/> Conveyed <input type="checkbox"/> Used	

List all counties and cities where water is proposed to be diverted, conveyed, or used:

LANE COUNTY **RECEIVED**

B. Description of Proposed Use

DEC 10 2009

Type of application to be filed with the Water Resources Department:

- Permit to Use or Store Water
- Allocation of Conserved Water
- Permit Amendment of Ground Water Registration Modification
- Water-Right Transfer
- Limited Water Use License
- Exchange of Water

WATER RESOURCES DEPT
SALEM, OREGON

Source of water: Reservoir/Pond Ground Water Surface Water (name) CLEAWOX LAKE

Estimated quantity of water needed: 0.005 cubic feet per second gallons per minute acre-feet

Intended use of water: Irrigation Commercial Industrial Domestic for _____ household(s)
 Municipal Quasi-municipal Instream Other _____

Briefly describe:

HOUSEHOLD USE FOR ONE RESIDENCE

Note to applicant: If the Land Use Information Form cannot be completed while you wait, please have a local government representative sign the receipt below and include it with the application filed with the Water Resources Department.

Receipt for Request for Land Use Information

State of Oregon Water
Resources Department

For Local Government Use Only

The following section must be completed by a planning official from each county and city listed unless the project will be located entirely within the city limits. In that case, only the city planning agency must complete this form. This deals only with the local land-use plan. Do not include approval for activities such as building or grading permits.

Please check the appropriate box below and provide the requested information

Land uses to be served by proposed water uses (including proposed construction) are allowed outright or are not regulated by your comprehensive plan. Cite applicable ordinance section(s): use is allowed.

Land uses to be served by proposed water uses (including proposed construction) involve discretionary land-use approvals as listed in the table below. (Please attach documentation of applicable land-use approvals which have already been obtained. Record of Action/land-use decision and accompanying findings are sufficient.)

If approvals have been obtained but all appeal periods have not ended, check "Being pursued".

Type of Land-Use Approval Needed (e.g. plan amendments, rezones, conditional-use permits, etc.)	Cite Most Significant, Applicable Plan Policies & Ordinance Section References	Land-Use Approval:	
		<input type="checkbox"/> Obtained	<input type="checkbox"/> Being pursued
		<input type="checkbox"/> Denied	<input type="checkbox"/> Not being pursued
		<input type="checkbox"/> Obtained	<input type="checkbox"/> Being pursued
		<input type="checkbox"/> Denied	<input type="checkbox"/> Not being pursued
		<input type="checkbox"/> Obtained	<input type="checkbox"/> Being pursued
		<input type="checkbox"/> Denied	<input type="checkbox"/> Not being pursued
		<input type="checkbox"/> Obtained	<input type="checkbox"/> Being pursued
		<input type="checkbox"/> Denied	<input type="checkbox"/> Not being pursued

Local governments are invited to express special land-use concerns or make recommendations to the Water Resources Department regarding this proposed use of water below, or on a separate sheet.

RECEIVED

DEC 10 2009

WATER RESOURCES DEPT
SALEM, OREGON

Name: Deanna Wright Title: Planner
 Signature: [Signature] Phone: 682-4082 Date: 11-23-09
 Government Entity: Lane County

Note to local government representative: Please complete this form or sign the receipt below and return it to the applicant. If you sign the receipt, you will have 30 days from the Water Resources Department's notice date to return the completed Land Use Information Form or WRD may presume the land use associated with the proposed use of water is compatible with local comprehensive plans.

Receipt for Request for Land Use Information

Applicant name: _____

City or County: _____ Staff contact: _____

Signature: _____ Phone: _____ Date: _____

S-87560

WOBBE & ASSOCIATES, INC.
510 KINGWOOD STREET P.O. Box 3093
FLORENCE, OR 97439

LETTER OF TRANSMITTAL
1226

541-997-8411 Fax 541-997-2095

TO OREGON WATER RESOURCES
725 SUMMER STREET NE
SUITE A
SALEM, OR 97301-1266

DATE	12-9-09	JOB NO.	08-50A
ATTENTION			
RE: DONALD McCALL			

WE ARE SENDING YOU Attached Under separate cover via _____ the following items:

- Shop drawings
 Prints
 Plans
 Samples
 Specifications
 Copy of letter
 Change order

COPIES	DATE	NO.	DESCRIPTION
1	ORIGINAL		SURFACE WATER APPLICATION
1	ORIGINAL		LAND USE FORM
1			WARRANTY DEED
1			8 1/2 X 14 MAP 1" = 400'
1			✓ FOR FEES *1350.00

RECEIVED

DEC 10 2009

WATER RESOURCES DEPT
SALEM, OREGON

THESE ARE TRANSMITTED as checked below:

- For approval
 Approved as submitted
 Resubmit _____ copies for approval
 For your use
 Approved as noted
 Submit _____ copies for distribution
 As requested
 Returned for corrections
 Return _____ corrected prints
 For review and comment

 FOR BIDS DUE _____
 PRINTS RETURNED AFTER LOAN TO US

REMARKS _____

THANK YOU

COPY TO _____

SIGNED: PAM CARD

LAND MANAGEMENT DIVISION



LAND USE APPLICATION
Land Use Compatibility Statement

PUBLIC WORKS DEPARTMENT 125 E 8th AVENUE, EUGENE OR 97401 Planning: 682-3807

For Office Use Only: FILE # CODE: ALUC FEE: 13800
DW

Applicant (print name): See Attached
Mailing address:
Phone: Email:

PROPERTY LOCATION

19-12-03 ~~0300~~ 40-1300
TownshipRange Section Taxlot Subdivision/partition lot/parcel block

Site address

The Land Use Compatibility Statement (LUCS) is the form used when a customer needs a written response from the Planning Program, including State permit sign-offs. It is intended to assist customers who have a question that can not be answered in 10 minutes by the Planner at the front desk.

In the space below, write the question/request you have for the Planner. Attach additional pages if necessary.

WRD LUCS.

* Please use this form application in future for this type application

RECEIVED

DEC 10 2009

WATER RESOURCES DEPT
SALEM, OREGON