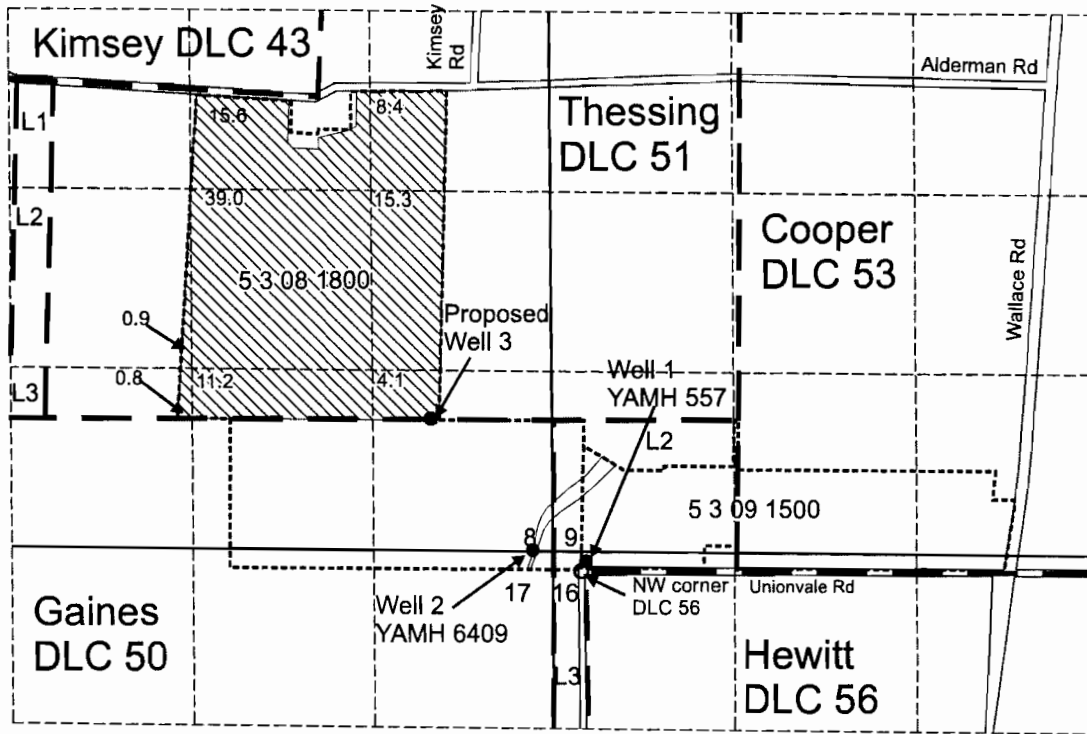





T.5S. R.3W. Sec. 8, 9, 16, & 17 W.M.



Well 1 (YAMH 557) is located 70 feet north and 5 feet east of the NW corner of DLC 56
 Well 2 (YAMH 6409) is located 150 feet north and 390 feet west of the NW corner of DLC 56
 Proposed Well 3 is located 1,120 feet north and 1,120 feet west of the NW corner of DLC 56

-  Area (95.3 Acres) irrigated.
-  DLC boundary
-  Tax lot boundary

2009 JUN 23 2009



EXPIRATION DATE 6/30/09

Note: The quarter quarter lines have been projected using a tax map, government land survey maps, an aerial photograph, and best professional judgement.

Scale: 1" = 1,320'



This map was prepared for the purpose of identifying the location of a water right only and is not intended to provide legal dimensions or location of property ownership lines.



Groundwater Application Map

Pacific Hydro-Geology Inc.

Carlton Nursery Company, LLC
 Newhouse/Finnicum Farm

9/2009

CarltonPlantsTransfers09.cdr

G17294