



Oregon Water Resources Department
 725 Summer Street NE, Suite A
 Salem Oregon 97301-1266
 (503) 986-0900
 www.wrd.state.or.us

Application for a Permit to Store Water in a Reservoir

(Alternate Review)

Alternate Review Process (ORS 537.409): You may use this form for any reservoir storing less than 9.2 acre-feet or with a dam less than 10 feet high.

Use a separate form for each reservoir

Please type or print in dark ink. If your application is found to be incomplete or inaccurate, we will return it to you. If any requested information does not apply, insert "n/a". A summary of review criteria and procedures that are generally applicable to these applications is available at www.wrd.state.or.us/OWRD/PUBS/forms.shtml.

1. APPLICANT INFORMATION

Applicant: Allan Elliot, Contact Person Carlton Nursery Company, LLC
First Last

Mailing Address: Post Office Box 399
Dayton Oregon 97114
City State Zip

Phone: 503.868.7503 503.868.7911
Home Work Other

*Fax: 503.868.7503 *Email Address: aelliott@carltonplants.com
 *optional information

RECEIVED

2. LOCATION AND SOURCE

JAN 12 2010

A. Reservoir Name: Gordon Farm Irrigation Reservoir

B. Source: Provide the name of the water body or other source from which water will be diverted, and the name of the stream or lake it flows into. Indicate if source is run-off, seepage, or an unnamed stream or spring.
 Source: Palmer Creek Tributary to: Yamhill River

C. Reservoir Location

Township (N or S)	Range (E or W)	Section	quarter/quarter	tax lot number
5 S	3 W	5	SWNW,SENW,NESW,NWSW	5 3 05 701

D. County of Use: Yamhill

E. Dam: Maximum height of dam: 9.0 feet. If excavated, write "excavated" or "0 feet".

F. Quantity: Amount of water to be stored in the reservoir at maximum capacity.
 List quantity in Acre-Feet: 62.6

Is this project fully or partially funded by the American Recovery and Reinvestment Act? (Federal stimulus dollars) Yes No

3. WATER USE

Indicate the proposed use(s) of the stored water. NOTE: You may wish to consider filing for "Multipurpose use" for your reservoir. Multipurpose use does not limit the types of future uses for the stored water. Multipurpose covers all uses including: stockwater, fish and wildlife, aesthetics, domestic, irrigation, agriculture, fire protection and pollution abatement. If any use will be out of reservoir use, regardless of the type of storage listed, a secondary application must be filed to appropriate the stored water.

Nursery Multipurpose

App. No. R 87569 For Department Use Permit No. _____ Date _____

4. PROPERTY OWNERSHIP

Do you own all the land where you propose to divert, transport, and use water?

Yes (please check appropriate box below then skip to section 5)

There are no encumbrances

This land is encumbered by easements, rights of way, roads or other encumbrances (please provide a copy of the recorded deed(s))

No (Please check the appropriate box below)

I have a recorded easement or written authorization permitting access.

I do not currently have written authorization or easement permitting access.

Written authorization or an easement is not necessary, because the only affected lands I do not own are state-owned submersible lands, and this application is for irrigated and/or domestic use only (ORS 274.040). (Do not check this box is you described your use as "Mulitpurpose" in #3 above

List Name and mailing addresses of all affected land owners:

Not Applicable

5. ENVIRONMENTAL IMPACT

RECEIVED

A. Channel: is the reservoir In Stream or off channel ?

B. Wetland: is the project in a wetland? Yes No Don't know

JAN 12 2010

C. Existing: is this an existing reservoir? Yes No

WATER RESOURCES DEPT
SALEM, OREGON

If yes how long has it been in place? _____ years

D. Fish Habitat: Is there fish habitat upstream from the proposed structure? Yes No Don't know

If yes, how much? _____ miles

E. Partnerships: Have you been working with other agencies? Yes No

Indicate agency, staff and phone numbers of those involved. Also indicate any agencies that are cost sharing in this project.

6. SIGNATURE

I swear that all statements made and information provided in this application are true and correct to the best of my knowledge.

Carlton Nursery Co. LLC. by: F. Allan Elliott 1/12/2010

Landowner Signature

Date

Before you submit your application be sure you have:

- Answered each question completely.
- Included a legible map that includes Township, Range, Section, quarter-quarter and tax lot number.
- The map must meet map requirements to be accepted.
- Included a land use form or receipt stub signed by a local planning official.
- Included a check payable to Oregon Water Resources Department for the appropriate amount.

FEE STRUCTURE: The fee is based on the number of acre-feet proposed to be stored. The base fee is \$300. In addition, there is a fee of \$25 per acre-foot or fraction thereof. Example: 0.3 AF= \$325; 1.5 AF= \$350; 20.0 AF= \$800; 30.0 AF= \$1050. Plus a permit recording fee of \$400 (this fee is refunded if no permit is issued).

R 87569



Oregon Water Resources Department
Land Use Information Form

RECEIVED

JAN 12 2010

WATER RESOURCES DEPT
SALEM, OREGON

THIS FORM IS NOT REQUIRED IF: 1) water is to be diverted, conveyed, and/or used only on federal lands; or 2) the application is for a water-right transfer, allocation of conserved water, exchange, permit amendment, or ground water registration modification, and all of the following apply: a) only the place of use is proposed for change, b) there are no structural changes, c) the use of water is for irrigation, and d) the use is located in an irrigation district or exclusive farm-use zone.

Applicant Name: Carlton Nursery Co., LLC

Mailing Address: P.O. Box 398

Dayton OR 97114 Daytime Phone: 503.868.7971

A. Land and Location

Please include the following information for all tax lots where water will be diverted (taken from its source), conveyed (transported), or used. Applicants for municipal use, or irrigation uses within irrigation districts may substitute existing and proposed service-area boundaries for the tax-lot information requested below.

Table with 8 columns: Township, Range, Section, 1/4, Tax Lot #, Plan Designation (e.g. Rural Residential/RR-5), Water to be: (Diverted, Conveyed, Used), Proposed Land Use. Rows include tax lots 5 3 05 701, 5 3 05 702, 5 3 05 900, and 5 3 05 1300, all with 'Nursery' as proposed land use.

List all counties and cities where water is proposed to be diverted, conveyed, or used:

Yamhill county

B. Description of Proposed Use

Type of application to be filed with the Water Resources Department:

- Permit to Use or Store Water, Water-Right Transfer, Exchange of Water, Allocation of Conserved Water, Limited Water Use License, Permit Amendment of Ground Water Registration Modification

Source of water: Reservoir/Pond, Ground Water, Surface Water (name) Palmer Creek

Estimated quantity of water needed: 448.8 cubic feet per second, gallons per minute, acre-feet

Intended use of water: Irrigation, Commercial, Industrial, Domestic for household(s), Municipal, Quasi-municipal, Instream, Other Nursery Uses

Briefly describe:

Water may be withdrawn from a one or more wells and stored temporarily in a reservoir for distribution to the places of use for irrigation and other nursery uses.

Note to applicant: If the Land Use Information Form cannot be completed while you wait, please have a local government representative sign the receipt below and include it with the application filed with the Water Resources Department.

Receipt for Request for Land Use Information

State of Oregon Water Resources Department
725 Summer Street NE, Suite A
Salem, OR 97301-1266

*orig w/s-87564/mm

RECEIVED

JAN 12 2010

For Local Government Use Only

The following section must be completed by a planning official from each county and city listed unless the project will be located entirely within the city limits. In that case, only the city planning agency must complete this form. This deals only with the local land-use plan. Do not include approval for activities such as building or grading permits.

Please check the appropriate box below and provide the requested information

- Land uses to be served by proposed water uses (including proposed construction) are allowed outright or are not regulated by your comprehensive plan. Cite applicable ordinance section(s): EF-80 Section 402 of the Yamhill Co. Planning Dept
Land uses to be served by proposed water uses (including proposed construction) involve discretionary land-use approvals as listed in the table below. (Please attach documentation of applicable land-use approvals which have already been obtained. Record of Action/land-use decision and accompanying findings are sufficient.)

If approvals have been obtained but all appeal periods have not ended, check "Being pursued".

Table with 3 columns: Type of Land-Use Approval Needed, Cite Most Significant, Applicable Plan Policies & Ordinance Section References, and Land-Use Approval (Obtained, Denied, Being pursued, Not being pursued).

Local governments are invited to express special land-use concerns or make recommendations to the Water Resources Department regarding this proposed use of water below, or on a separate sheet.

DEC 28 2009
WATER RESOURCES DEPT
SALMON, OREGON

Name: Kenneth P. Fridgen Title: P. D. M.
Signature: [Handwritten Signature] Phone: 503 434-7516 Date: 12/18/09
Government Entity: Yamhill County

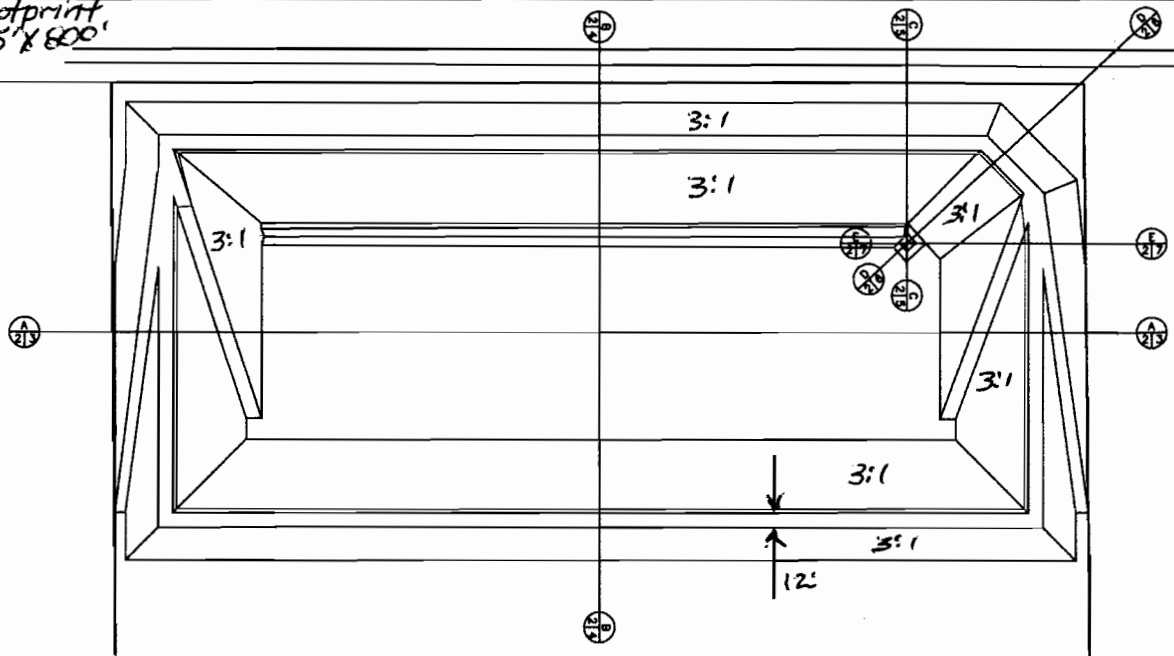
Note to local government representative: Please complete this form or sign the receipt below and return it to the applicant. If you sign the receipt, you will have 30 days from the Water Resources Department's notice date to return the completed Land Use Information Form or WRD may presume the land use associated with the proposed use of water is compatible with local comprehensive plans.

Receipt for Request for Land Use Information

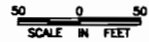
Applicant Name:
City or County: Staff Contact:
Signature: Phone: Date:

~ Footprint
375' x 600'

- RESERVOIR:**
 Capacity _____ 82.6 Acre Feet
 Surface Area _____ 4.63 Acres
 Mean Depth _____ 13.52 Feet
- EMBANKMENT:**
 Height _____ 9.0 Feet
 Top Width _____ 12.0 Feet
 Length _____ 2,550 Feet
 Compacted Fill _____ 43,796 Cubic Yards
- CUTOFF TRENCH:**
 Depth _____ 5.8 Feet
 Bottom Width _____ 12.0 Feet
 Length _____ 2,550 Feet
 Side Slopes _____ 1 to 1
 Excavation _____ 9,750 Cubic Yards
- MISCELLANEOUS VOLUMES:**
 Reservoir Excavation _____ 56,425 Cubic Yards
 Foundation Stripping _____ 11,111 Cubic Yards
 Rock Riprap _____
 Concrete _____



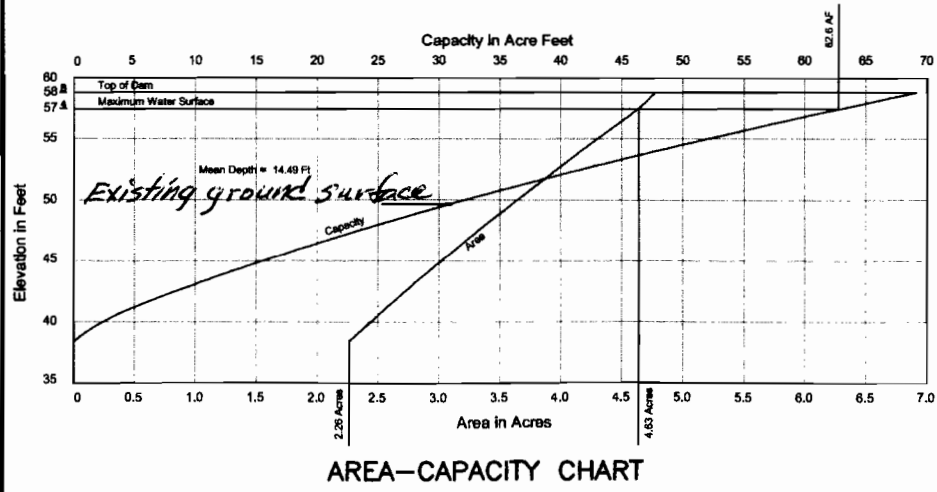
PLAN VIEW
RESERVOIR SITE



RECEIVED

JAN 12 2010

AGRICULTURE DEPT
OREGON



AREA-CAPACITY CHART

REGISTERED PROFESSIONAL
ENGINEER
5,901
John A. Hardy
OREGON
JULY 11, 1967
ELEANOR A. HARDY

SIGNED: 01/12/2010

EXPIRATION DATE: 6/30/2011

GORDON FARM IRRIGATION RESERVOIR
PLAN VIEW AND DESIGN DETAILS

Yamhill County, Oregon

H & R Engineering LLC
SALEM, OREGON

DESIGNED BY: L. Hardy
DRAWN BY: B. Wilson

DRAWING NO.: Carlton Nursery 02

January 2010
Sheet 2 of

R 87569