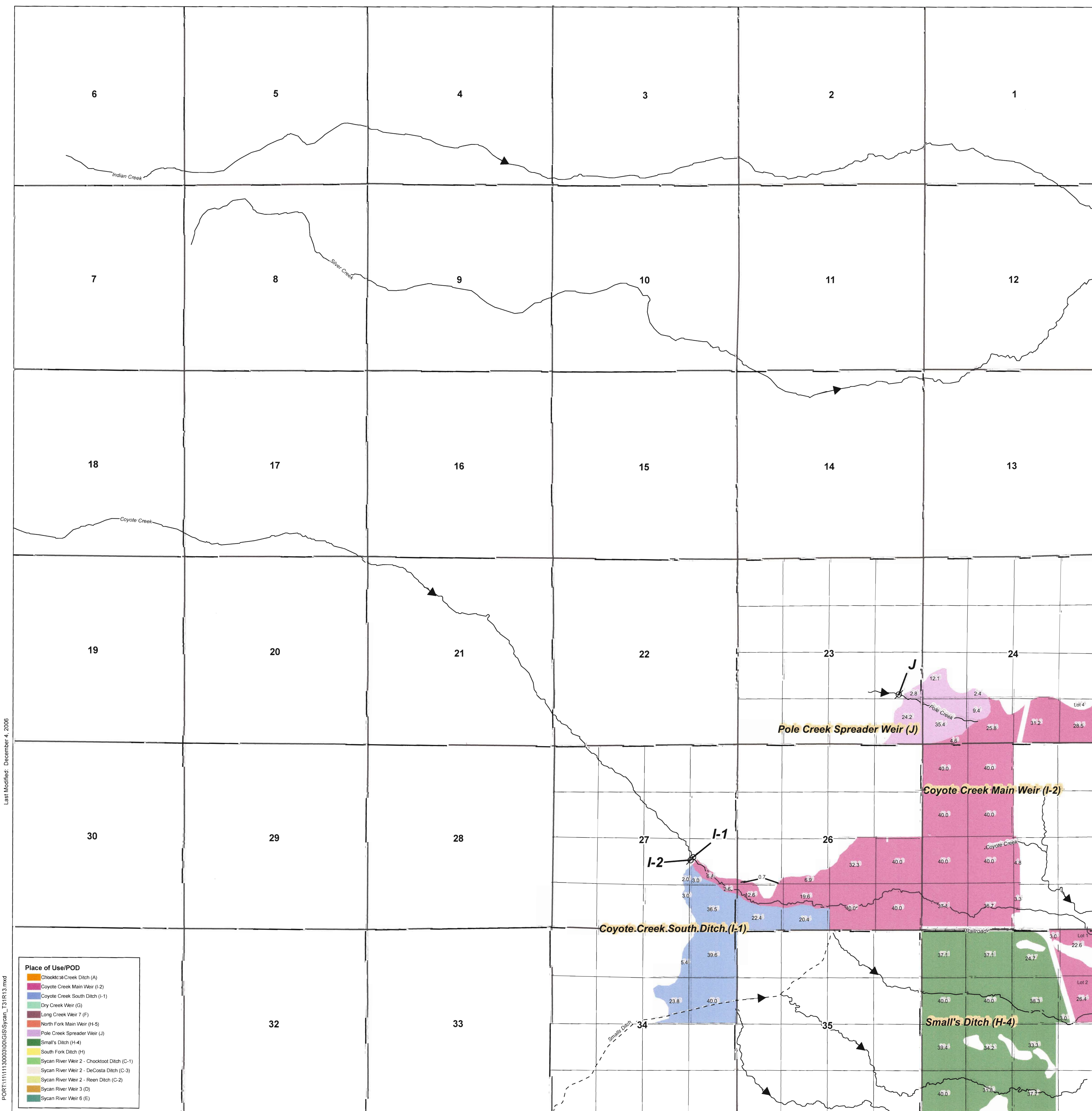


TOWNSHIP 31 SOUTH, RANGE 13 EAST, W.M.

CLAIM 34

Sycan Marsh Preserve
The Nature Conservancy

RECEIVED
DEC 13 2006
WATER RESOURCES DEPT
SALEM OREGON



Last Modified: December 4, 2006
PORT:\111130000\GIS\Sycan_T31R13.mxd

See map T. 31 S., R. 14 E.

See map T. 32 S., R. 13 E.

POD I-1 is 2100 feet NORTH and 1200 feet WEST of the SE corner of Section 27
 POD I-2 is 2020 feet NORTH and 1300 feet WEST of the SE corner of Section 27
 POD J is 1460 feet NORTH and 640 feet WEST of the SE corner of Section 23

NOTES
 1. This map is not intended to provide dimensions or locations of property ownership lines.
 2. Site inspection of points of diversion completed on July 20 and 21, 2005.
 3. The location of the irrigated areas are based on Oregon Water Resources Department maps prepared in the 1970s and documentation provided by The Nature Conservancy. These data have not been field verified by GeoEngineers, Inc.



1 inch = 1,320 feet
 0 1,320 Feet



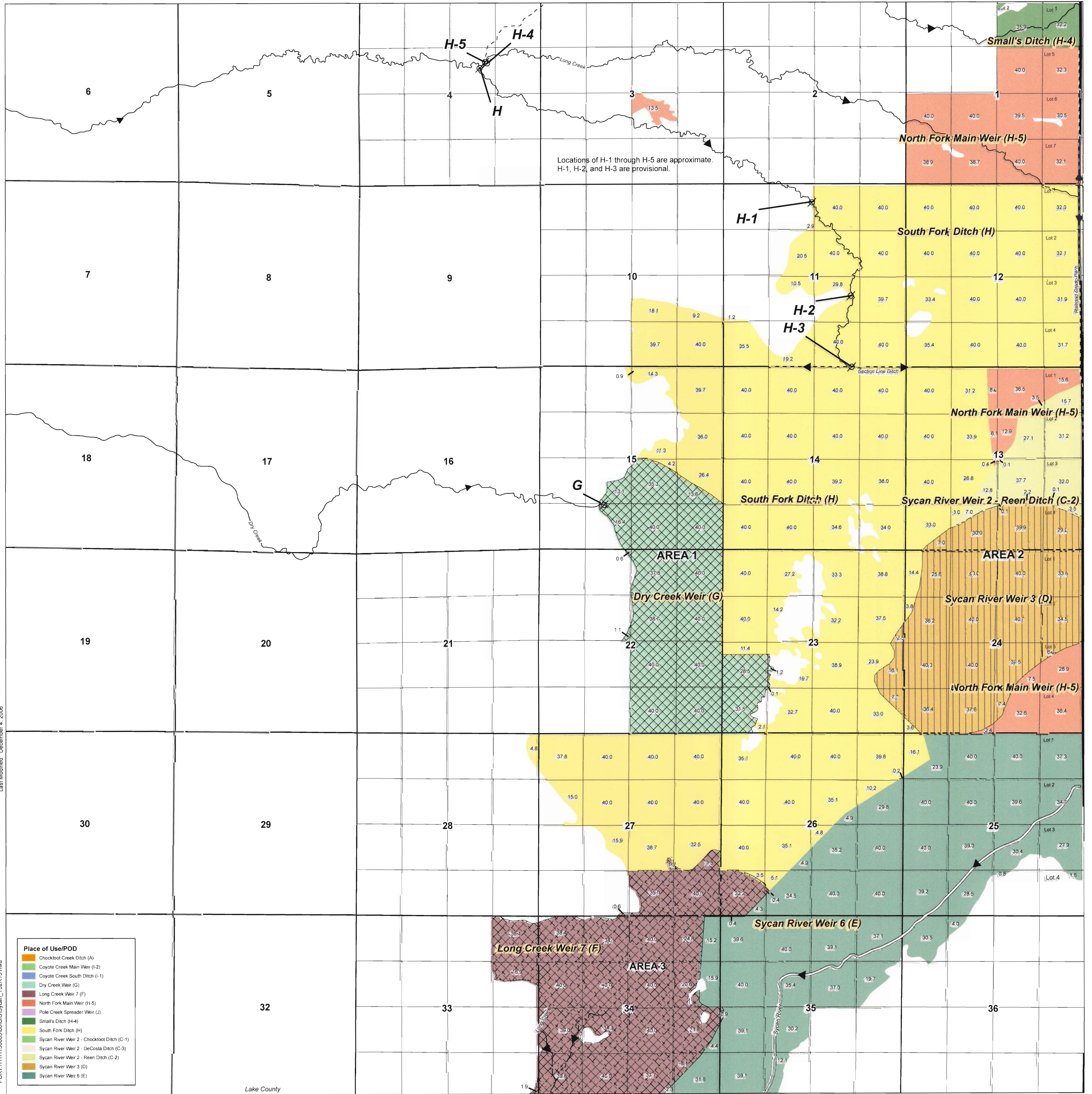
Legend

<ul style="list-style-type: none"> ⊗ Point of Diversion (POD) — Railroad — River - - - Ditch/Drain — Stream □ Quarter/Quarter □ Section 	<p>Areas of Overlapping Irrigation</p> <p>Overlap From:</p> <ul style="list-style-type: none"> □ North Fork Main Weir (H-5) ⊗ South Fork Ditch (H) ⊗ Sycan River Weir 2 - Reen Ditch (C-2)
--	---

TOWNSHIP 32 SOUTH, RANGE 13 EAST, W.M.
 CLAIM 34
 Sycan Marsh Preserve
 The Nature Conservancy

RECEIVED
 DEC 13 2006
 WATER RESOURCES DEPT
 SALEM OREGON

See map T. 31 S., R. 13 E.



Last Modified: December 4, 2006
 PORT\111130003\000\GIS\Sycan_T32R13.mxd


See map T. 32 S., R. 14 E.

POD G is 1310 feet NORTH and 1850 feet EAST of the SW corner of Section 15
 POD H is 1950 feet SOUTH and 1770 feet WEST of the NE corner of Section 4
 POD H-1 is 430 feet SOUTH and 2620 feet EAST of the NW corner of Section 11
 POD H-2 is 2100 feet NORTH and 1570 feet WEST of the SE corner of Section 11
 POD H-3 is 0 feet NORTH and 1610 feet WEST of the SE corner of Section 11
 POD H-4 is 1800 feet SOUTH and 1550 feet WEST of the NE corner of Section 4
 POD H-5 is 1760 feet SOUTH and 1620 feet WEST of the NE corner of Section 4

NOTES
 1. This map is not intended to provide dimensions or locations of property ownership lines.
 2. Site inspection of points of diversion completed on July 20 and 21, 2005.
 3. The location of the irrigated areas are based on Oregon Water Resources Department maps prepared in the 1970s and documentation provided by The Nature Conservancy. These data have not been field verified by GeoEngineers, Inc.



1 inch = 1,320 feet
 0 1,320 Feet



Legend

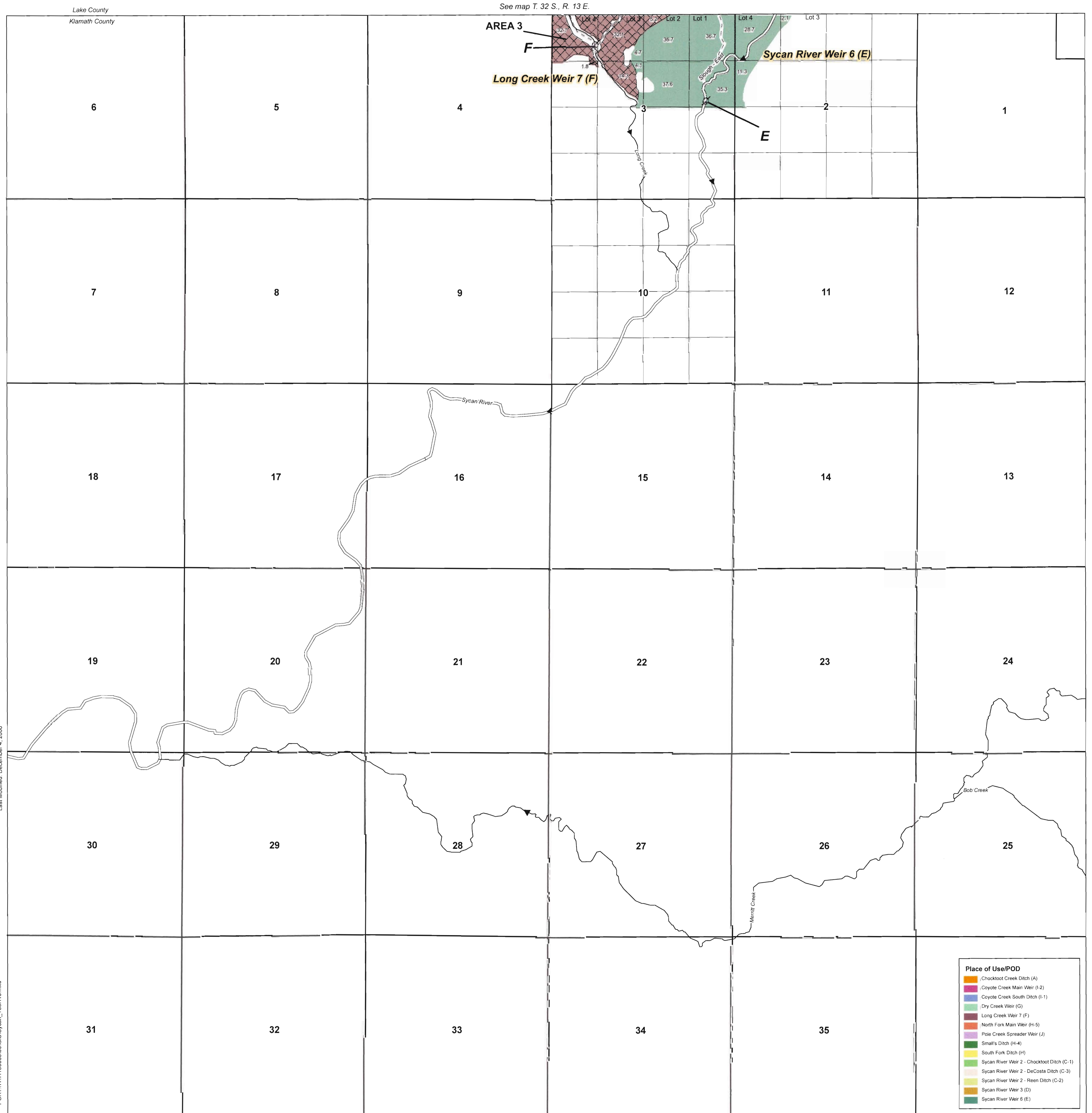
- ⊗ Point of Diversion (POD)
- Railroad
- River
- - - Ditch/Drain
- Stream
- Quarter/Quarter
- Section

Areas of Overlapping Irrigation
 Overlap From:

- North Fork Main Weir (H-5)
- ⊗ South Fork Ditch (H)
- ⊗ Sycan River Weir 2 - Reen Ditch (C-2)

TOWNSHIP 33 SOUTH, RANGE 13 EAST, W.M.
 CLAIM 34
 Sycan Marsh Preserve
 The Nature Conservancy

RECEIVED
 DEC 13 2006
 WATER RESOURCES DEPT
 SALEM, OREGON




POD E is 2550 feet SOUTH and 850 feet WEST of the NE corner of Section 3
 POD F is 920 feet SOUTH and 1220 feet EAST of the NW corner of Section 3

NOTES

- This map is not intended to provide dimensions or locations of property ownership lines.
- Site inspection of points of diversion completed on July 20 and 21, 2005.
- The location of the irrigated areas are based on Oregon Water Resources Department maps prepared in the 1970s and documentation provided by The Nature Conservancy. These data have not been field verified by GeoEngineers, Inc.

GEOENGINEERS

1 inch = 1,320 feet
 0 1,320 Feet



Legend

- Point of Diversion (POD)
 - Railroad
 - River
 - Ditch/Drain
 - Stream
 - Quarter/Quarter
 - Section
- Areas of Overlapping Irrigation Overlap From:**
- North Fork Main Weir (H-5)
 - South Fork Ditch (H)
 - Sycan River Weir 2 - Reen Ditch (C-2)

Last Modified: December 4, 2006

PORT\11113008\00\GIS\Sycan_13R13.mxd