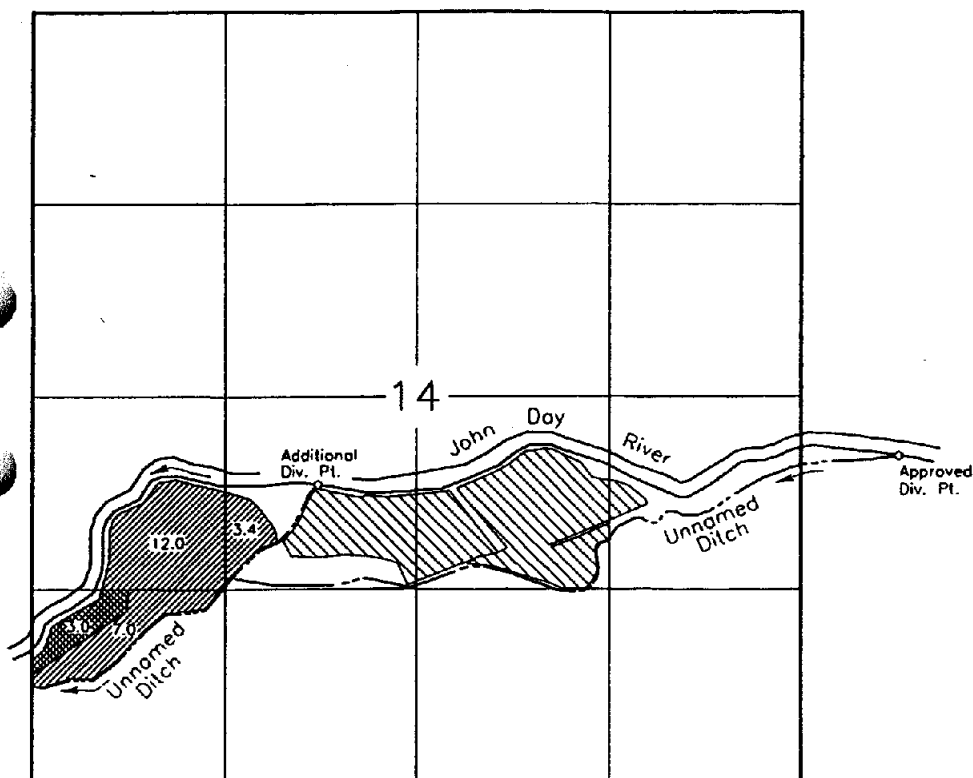


T-8771

RECEIVED

APR 23 2001

WATER RESOURCES DEPT.
SALEM, OREGON



SCALE 1" = 1320'

Approved diversion point 2300 ft. N. and 700 ft. E. of the SW corner of Section 13
Additional diversion point is 2050 ft. N. and 3340 ft. W. of the SE corner of Section 14.

T13S R32E, W.M.
Section 14

Tax Lot 104


APPLICATION MAP FOR
ADDITIONAL POINT OF DIVERSION




FOR

HOLLIDAY BROTHERS, LLC

BY

CORNERSTONE SURVEYING, INC.
P.O. BOX 33
JOHN DAY, OR. 97845



-  C-49442
Proposed Additional POD
-  C-49442
Not Involved
-  C-49442
Supplemental
Proposed Additional POD

C-49442 includes other lands not shown, 21% of C-49442 is affected by this additional POD.

NOTE: The preparation of this map was for the purpose of identifying the location of the proposed water right and has no intent to provide dimensions or location of property ownership lines.