

Application for an Emergency Use Permit for Ground Water (Drought)



Oregon Water Resources Department
725 Summer Street NE, Suite A
Salem, Oregon 97301-1266
(503) 986-0900
www.wrd.state.or.us

SECTION 1: APPLICANT INFORMATION AND SIGNATURE

Applicant Information

NAME DOUGLAS E. & DEBORAH L. ADKINS & SPLENDOR RIDGE INC.		PHONE (HM) 541-884-0734	
PHONE (WK) 541-884-4666	CELL 541-891-5553	FAX 541-884-5335	
ADDRESS 9338 HILL ROAD			
CITY KLAMATH FALLS	STATE OR	ZIP 97603	E-MAIL ADKINS@ADKINSENGINEERING.COM

Organization Information

NAME		PHONE	FAX
ADDRESS		CELL	
CITY	STATE	ZIP	E-MAIL
KLAMATH FALLS	OR	97603	ADKINS@ADKINSENGINEERING.COM

Agent Information – The agent is authorized to represent the applicant in all matters relating to this application.

AGENT / BUSINESS NAME ADKINS CONSULTING ENGINEERS, INC.		PHONE 541-884-4666	FAX 541-884-5335
ADDRESS 2950 SHASTA WAY		CELL 541-891-5553	
CITY KLAMATH FALLS	STATE OR	ZIP 97603	E-MAIL ADKINS@ADKINSENGINEERING.COM

RECEIVED

Note: Attach multiple copies as needed




MAR 22 2010

WATER RESOURCES DEPT
SALEM, OREGON

By my signature below I confirm that I understand:

- I am asking to use water specifically as described in this application.
- Evaluation of this application will be based on information provided in the application.
- I cannot use water legally until the Water Resources Department issues a permit.
- Oregon law requires that a permit be issued before beginning construction of any proposed well. Acceptance of this application neither guarantees an emergency use permit will be issued nor indicates that a permanent water right may be obtained.
- If I get a permit, I must not waste water.
- If development of the water use is not according to the terms of the permit, the permit can be cancelled.
- The water use must be compatible with local comprehensive land-use plans.
- Even if the Department issues a permit, I may have to stop using water to allow senior water-right holders to get water to which they are entitled.

I (we) affirm that the information contained in this application is true and accurate.


 Applicant Signature Deborah Adkins, owner 3-17-10
 Print Name and title if applicable Date

 Applicant Signature Owner 3-17-10
 Print Name and title if applicable Date

Splendor Ridge Inc. 3-17-10
 For Department Use

App. No. _____	Permit No. _____	Date _____
----------------	------------------	------------

SECTION 2: PROPERTY OWNERSHIP

Please indicate if you own all the lands associated with the project from which the water is to be diverted, conveyed, and used.

- Yes
 - There are no encumbrances.
 - This land is encumbered by easements, rights of way, roads or other encumbrances.
- No
 - I have a recorded easement or written authorization permitting access.
 - I do not currently have written authorization or easement permitting access.
 - Written authorization or an easement is not necessary, because the only affected lands I do not own are state-owned submersible lands, and this application is for irrigation and/or domestic use only (ORS 274.040).
 - Water is to be diverted, conveyed, and/or used only on federal lands.

List the names and mailing addresses of all affected landowners (*attach additional sheets if necessary*).

Douglas E. & Deborah L. Adkins 9338 Hill Road, Klamath Falls Or 97603
Splendor Ridge Inc., 9338 Hill Road, Klamath Falls Or 97603

SECTION 3: WELL DEVELOPMENT

WELL NO.	NAME OF NEAREST SURFACE WATER	IF LESS THAN 1 MILE:	
		DISTANCE TO NEAREST SURFACE WATER	ELEVATION CHANGE BETWEEN NEAREST SURFACE WATER AND WELL HEAD
1	Nuss Lake	3,300	80'
2	Nuss Lake	2,750'	40'

Please provide any information for your existing or proposed well(s) that you believe may be helpful in evaluating your application. For existing wells, describe any previous alteration(s) or repair(s) not documented in the attached well log or other materials (*attach additional sheets if necessary*).

Well #1 is an existing well with a 12" steel casing approximately 150' deep. The total depth of the well is unknown, there is no well log and no information was found for this well.

The total rate of 1.62 cfs, or 389.1 A.F. being requested for Supplemental water, will be appropriated from well #1, well #2 or a combination of both wells during the irrigation season of April 15 to October 15 and only during times of surface water shortages.

RECEIVED

MAR 22 2010

WATER RESOURCES DEPT
 SHERMAN, OREGON

SECTION 3: WELL DEVELOPMENT, CONTINUED

Source (aquifer), if known: Ground water

Total maximum rate requested: 1.62cfs (each well will be evaluated at the maximum rate unless you indicate well-specific rates and annual volumes in the table below).

Complete the table below. If this is an existing well, the following information may be found on the applicable well log. *(If a well log is available, please submit it in addition to completing the table.)* If this is a proposed well, or well-modification, consider consulting with a licensed well driller, geologist, or certified water right examiner.

OWNER'S WELL NAME OR NO.	PROPOSED	EXISTING	WELL ID (WELL TAG) NO.* OR WELL LOG ID**	FLOWING ARTESIAN	CASING DIAMETER	CASING INTERVALS (IN FEET)	PERFORATED OR SCREENED INTERVALS (IN FEET)	SEAL INTERVALS (IN FEET)	MOST RECENT STATIC WATER LEVEL & DATE (IN FEET)	PROPOSED USE		
										SOURCE AQUIFER***	TOTAL WELL DEPTH	WELL-SPECIFIC RATE (GPM)
1	<input type="checkbox"/>	<input checked="" type="checkbox"/>	None	<input type="checkbox"/>	12"	±150'	unknown	UNKNO WN		>450'	727	389.1
2	<input checked="" type="checkbox"/>	<input type="checkbox"/>	None	<input type="checkbox"/>	16"	±150'	TBD	±150'		±500'	727	389.1
	<input type="checkbox"/>	<input type="checkbox"/>		<input type="checkbox"/>								
	<input type="checkbox"/>	<input type="checkbox"/>		<input type="checkbox"/>								
	<input type="checkbox"/>	<input type="checkbox"/>		<input type="checkbox"/>								
	<input type="checkbox"/>	<input type="checkbox"/>		<input type="checkbox"/>								
	<input type="checkbox"/>	<input type="checkbox"/>		<input type="checkbox"/>								
	<input type="checkbox"/>	<input type="checkbox"/>		<input type="checkbox"/>								

* Licensed drillers are required to attach a Department-supplied Well Tag, with a unique Well ID or Well Tag Number to all new or newly altered wells. Landowners can request a Well ID for existing wells that do not have one. The Well ID is intended to serve as a unique identification number for each well.

** A well log ID (e.g. MARI 1234) is assigned by the Department to each log in the agency's well log database. A separate well log is required for each subsequent alteration of the well.

*** Source aquifer examples: Troutdale Formation, gravel and sand, alluvium, basalt, bedrock, etc.

RECEIVED
 MAR 23 2010
 WATER RESOURCES DEPT
 SALEM, OREGON
 Revised 3/4/2010

SECTION 4: WATER USE

USE	PERIOD OF USE	ANNUAL VOLUME (ACRE-FEET)
Supplemental Irrigation	April 15-Oct. 15	389.1

Rights affected by drought (must be completed):

County in which use will occur: Klamath

Please indicate the total number of acres to be irrigated (*must match map*): 129.7 acres

List the Permit or Certificate number(s) of the water right(s) affected by drought: Currently being Adjudicated

Indicate the maximum number of acre-feet you expect to use in an irrigation season: 389.1

SECTION 5: WATER MANAGEMENT

A. Diversion and Conveyance

What equipment will you use to pump water from your well(s)?

Pump (give horsepower and type): 60 hp submersible or turbine

Other means (describe): _____

Provide a description of the proposed means of diversion, construction, and operation of the diversion works and conveyance of water. Water will be conveyed through existing buried mainlines and applied to the lands using existing wheel lines, handlines and spreader ditches.

B. Conservation

Please describe why the amount of water requested is needed and measures you propose to: prevent waste; measure the amount of water diverted; and prevent the discharge of contaminated water to a surface stream. The amount of supplemental water requested is consistent with State standards of 1/80cfs per acre, and 3 A.F. per acre per year. The water will be used to replace surface irrigation water when short; a meter will be installed at each well for measurement; surface streams and waters will be enhanced because groundwater is cleaner than surface irrigation supply water.

RECEIVED

MAR 22 2010

WATER RESOURCES DEPT
SALEM, OREGON

SECTION 6: Explain how drought conditions have created an inability to obtain water under your existing right(s) (*must be completed*), and any other remarks to clarify any other information (*attach additional sheets as necessary*).

The lack of snowpack in the surrounding mountains and flows released into the Klamath River due to biological opinions, have created historically low water levels in the Upper Klamath Lake. Upper Klamath Lake supplies irrigation water for the lands currently under adjudication within the Klamath Basin, and due to lower than normal lake levels for this time of year it appears that there will be a shortage of surface water for irrigation of these lands. It appears that surface water for irrigation from the Upper Klamath will not be made available until later in the growing season if at all. Once surface water becomes available, groundwater will cease to be used.

RECEIVED

MAR 22 2010

WATER RESOURCES DEPT
SALEM, OREGON



Oregon Water Resources Department Land Use Information Form

THIS FORM IS NOT REQUIRED IF: 1) water is to be diverted, conveyed, and/or used only on federal lands; or 2) the application is for a water-right transfer, allocation of conserved water, exchange, permit amendment, or ground water registration modification, and all of the following apply: a) only the place of use is proposed for change, b) there are no structural changes, c) the use of water is for irrigation, and d) the use is located in an irrigation district or exclusive farm-use zone.

Applicant Name: Douglas Adkins
First Last

Mailing Address: 9338 Hill Road

Klamath Falls Or 97603 Daytime Phone: 541-884-4666
City State Zip

A. Land and Location

Please include the following information for all tax lots where water will be diverted (taken from its source), conveyed (transported), or used. Applicants for municipal use, or irrigation uses within irrigation districts may substitute existing and proposed service-area boundaries for the tax-lot information requested below.

Township	Range	Section	¼ ¼	Tax Lot #	Plan Designation (e.g. Rural Residential/RR-5)	Water to be:	Proposed Land Use:
39S	10	33	NWNE	301	R-10	<input type="checkbox"/> Diverted <input checked="" type="checkbox"/> Conveyed <input checked="" type="checkbox"/> Used	IRR
39S	10	33	NENW	301	R-10	<input type="checkbox"/> Diverted <input checked="" type="checkbox"/> Conveyed <input checked="" type="checkbox"/> Used	IRR
39S	10	33	NENW	700	R-10	<input type="checkbox"/> Diverted <input checked="" type="checkbox"/> Conveyed <input checked="" type="checkbox"/> Used	IRR
39S	10	33	NENW	800	R-10	<input type="checkbox"/> Diverted <input checked="" type="checkbox"/> Conveyed <input checked="" type="checkbox"/> Used	IRR

List all counties and cities where water is proposed to be diverted, conveyed, or used:

Klamath

B. Description of Proposed Use

Type of application to be filed with the Water Resources Department:

- Permit to Use or Store Water
- Water-Right Transfer
- Exchange of Water
- Allocation of Conserved Water
- Limited Water Use License
- Permit Amendment of Ground Water Registration Modification

Source of water: Reservoir/Pond Ground Water Surface Water (name) _____

Estimated quantity of water needed: 389.1 cubic feet per second gallons per minute acre-feet

Intended use of water: Irrigation Commercial Industrial Domestic for _____ household(s)
 Municipal Quasi-municipal Instream Other _____

Briefly describe:

Groundwater will be used to supplement surface water supply in times of shortages

Note to applicant: If the Land Use Information Form cannot be completed while you wait, please have a local government representative sign the receipt below and include it with the application filed with the Water Resources Department.

Receipt for Request for Land Use Information

State of Oregon Water Resources Department
725 Summer Street NE, Suite A
Salem, OR 97301-1266

RECEIVED

MAR 23 2010

WATER RESOURCES DEPT
Salem, OR



Oregon Water Resources Department Land Use Information Form

THIS FORM IS NOT REQUIRED IF: 1) water is to be diverted, conveyed, and/or used only on federal lands; or 2) the application is for a water-right transfer, allocation of conserved water, exchange, permit amendment, or ground water registration modification, and all of the following apply: a) only the place of use is proposed for change, b) there are no structural changes, c) the use of water is for irrigation, and d) the use is located in an irrigation district or exclusive farm-use zone.

Applicant Name: Douglas Adkins
First Last
Mailing Address: 9338 Hill Road
Klamath Falls Or 97603 Daytime Phone: 541-884-4666
City State Zip

A. Land and Location

Please include the following information for all tax lots where water will be diverted (taken from its source), conveyed (transported), or used. Applicants for municipal use, or irrigation uses within irrigation districts may substitute existing and proposed service-area boundaries for the tax-lot information requested below.

Township	Range	Section	¼ ¼	Tax Lot #	Plan Designation (e.g. Rural Residential/RR-5)	Water to be:	Proposed Land Use:
39S	10	33	NWNW	800	R-10	<input type="checkbox"/> Diverted <input checked="" type="checkbox"/> Conveyed <input checked="" type="checkbox"/> Used	IRR
39S	10	33	NWNW	900	R-10	<input type="checkbox"/> Diverted <input checked="" type="checkbox"/> Conveyed <input checked="" type="checkbox"/> Used	IRR
39S	10	33	NWNW	1000	R-10	<input type="checkbox"/> Diverted <input checked="" type="checkbox"/> Conveyed <input checked="" type="checkbox"/> Used	IRR
39S	10	33	NWNW	1100	R-10	<input type="checkbox"/> Diverted <input checked="" type="checkbox"/> Conveyed <input checked="" type="checkbox"/> Used	IRR

List all counties and cities where water is proposed to be diverted, conveyed, or used:

Klamath

B. Description of Proposed Use

Type of application to be filed with the Water Resources Department:

- Permit to Use or Store Water Water-Right Transfer Exchange of Water
- Allocation of Conserved Water Limited Water Use License
- Permit Amendment of Ground Water Registration Modification

Source of water: Reservoir/Pond Ground Water Surface Water (name) _____

Estimated quantity of water needed: 389.1 cubic feet per second gallons per minute acre-feet

Intended use of water: Irrigation Commercial Industrial Domestic for _____ household(s)
 Municipal Quasi-municipal Instream Other _____

Briefly describe:

Groundwater will be used to supplement surface water supply in times of shortages

Note to applicant: If the Land Use Information Form cannot be completed while you wait, please have a local government representative sign the receipt below and include it with the application filed with the Water Resources Department.

Receipt for Request for Land Use Information

State of Oregon Water Resources Department
725 Summer Street NE, Suite A
Salem, OR 97301-1266

RECEIVED

MAR 23 2010

WATER RESOURCES DEPT
Salem, OR 97301



Oregon Water Resources Department Land Use Information Form

THIS FORM IS NOT REQUIRED IF: 1) water is to be diverted, conveyed, and/or used only on federal lands; or 2) the application is for a water-right transfer, allocation of conserved water, exchange, permit amendment, or ground water registration modification, and all of the following apply: a) only the place of use is proposed for change, b) there are no structural changes, c) the use of water is for irrigation, and d) the use is located in an irrigation district or exclusive farm-use zone.

Applicant Name: Douglas Adkins
First Last
Mailing Address: 9338 Hill Road
Klamath Falls Or 97603 Daytime Phone: 541-884-4666
City State Zip

A. Land and Location

Please include the following information for all tax lots where water will be diverted (taken from its source), conveyed (transported), or used. Applicants for municipal use, or irrigation uses within irrigation districts may substitute existing and proposed service-area boundaries for the tax-lot information requested below.

Township	Range	Section	¼ ¼	Tax Lot #	Plan Designation (e.g. Rural Residential/RR-5)	Water to be:	Proposed Land Use:
39S	10	33	SWNE	301	R-10	<input type="checkbox"/> Diverted <input checked="" type="checkbox"/> Conveyed <input checked="" type="checkbox"/> Used	IRR
39S	10	33	SEnw	301	R-10	<input type="checkbox"/> Diverted <input checked="" type="checkbox"/> Conveyed <input checked="" type="checkbox"/> Used	IRR
39S	10	33	NESW	301	R-10	<input type="checkbox"/> Diverted <input checked="" type="checkbox"/> Conveyed <input checked="" type="checkbox"/> Used	IRR
39S	10	33	NWSE	301	R-10	<input type="checkbox"/> Diverted <input checked="" type="checkbox"/> Conveyed <input checked="" type="checkbox"/> Used	IRR

List all counties and cities where water is proposed to be diverted, conveyed, or used:

Klamath

B. Description of Proposed Use

Type of application to be filed with the Water Resources Department:

- Permit to Use or Store Water
- Water-Right Transfer
- Exchange of Water
- Allocation of Conserved Water
- Limited Water Use License
- Permit Amendment of Ground Water Registration Modification

Source of water: Reservoir/Pond Ground Water Surface Water (name) _____

Estimated quantity of water needed: 389.1 cubic feet per second gallons per minute acre-feet

Intended use of water: Irrigation Commercial Industrial Domestic for _____ household(s)
 Municipal Quasi-municipal Instream Other _____

Briefly describe:

Groundwater will be used to supplement surface water supply in times of shortages

Note to applicant: If the Land Use Information Form cannot be completed while you wait, please have a local government representative sign the receipt below and include it with the application filed with the Water Resources Department.

Receipt for Request for Land Use Information

State of Oregon Water Resources Department
725 Summer Street NE, Suite A
Salem, OR 97301-1266

RECEIVED

MAR 23 2010

STATE OF OREGON WATER RESOURCES DEPARTMENT
Salem, Oregon

For Local Government Use Only

The following section must be completed by a planning official from each county and city listed unless the project will be located entirely within the city limits. In that case, only the city planning agency must complete this form. This deals only with the local land-use plan. Do not include approval for activities such as building or grading permits.

Please check the appropriate box below and provide the requested information

- Land uses to be served by proposed water uses (including proposed construction) are allowed outright or are not regulated by your comprehensive plan. Cite applicable ordinance section(s): Article 51.120
- Land uses to be served by proposed water uses (including proposed construction) involve discretionary land-use approvals as listed in the table below. (Please attach documentation of applicable land-use approvals which have already been obtained. Record of Action/land-use decision and accompanying findings are sufficient.)
If approvals have been obtained but all appeal periods have not ended, check "Being pursued".

Type of Land-Use Approval Needed (e.g. plan amendments, rezones, conditional-use permits, etc.)	Cite Most Significant, Applicable Plan Policies & Ordinance Section References	Land-Use Approval:	
		<input type="checkbox"/> Obtained <input type="checkbox"/> Denied	<input type="checkbox"/> Being pursued <input type="checkbox"/> Not being pursued
		<input type="checkbox"/> Obtained <input type="checkbox"/> Denied	<input type="checkbox"/> Being pursued <input type="checkbox"/> Not being pursued
		<input type="checkbox"/> Obtained <input type="checkbox"/> Denied	<input type="checkbox"/> Being pursued <input type="checkbox"/> Not being pursued
		<input type="checkbox"/> Obtained <input type="checkbox"/> Denied	<input type="checkbox"/> Being pursued <input type="checkbox"/> Not being pursued
		<input type="checkbox"/> Obtained <input type="checkbox"/> Denied	<input type="checkbox"/> Being pursued <input type="checkbox"/> Not being pursued

Local governments are invited to express special land-use concerns or make recommendations to the Water Resources Department regarding this proposed use of water below, or on a separate sheet.

Name: Marta Gallagher Title: Planner III
 Signature: [Signature] Phone: 541-883-5121 ext. 3064 Date: 3-8-10
 Government Entity: Klamath County Planning

Note to local government representative: Please complete this form or sign the receipt below and return it to the applicant. If you sign the receipt, you will have 30 days from the Water Resources Department's notice date to return the completed Land Use Information Form or WRD may presume the land use associated with the proposed use of water is compatible with local comprehensive plans.

Receipt for Request for Land Use Information

MAR 29 2010

Applicant Name: _____
 City or County: _____ Staff Contact: _____
 Signature: _____ Phone: _____ Date: _____

WATER RESOURCES DEPARTMENT
 615 LEWIS STREET
 Klamath Falls, OR 97603

2009-011650
Klamath County, Oregon



00071904200900116500020025

08/31/2009 02:37:58 PM

Fee: \$26.00

After Recording Return to:
SPLENDOR RIDGE INC.

*7338 Hill Rd
Klamath Falls Or 97603*

Until a change is requested all tax statements

Shall be sent to the following address:

SPLENDOR RIDGE INC.
SAME AS ABOVE

ATE 67065

WARRANTY DEED
(INDIVIDUAL)

DOUGLAS E. ADKINS and DEBORAH L. ADKINS, herein called grantor, convey(s) to SPLENDOR RIDGE INC., an Oregon Corporation, herein called grantee, all that real property situated in the County of KLAMATH, State of Oregon, described as:

SEE EXHIBIT "A" ATTACHED HERETO AND MADE A PART HEREOF FOR LEGAL DESCRIPTION

and covenant(s) that grantor is the owner of the above described property free of all encumbrances except covenants, conditions, restrictions, reservations, rights, rights of way and easements of record, if any, and apparent upon the land, contracts and/or liens for irrigation and/or drainage

RECEIVED
MAR 23 2010

and will warrant and defend the same against all persons who may lawfully claim the same, except as shown above

The true and actual consideration for this transfer is \$312,500.00.
(here comply with the requirements of ORS 93.930)

EVER RECORDS LEFT
SALEM, OREGON

BEFORE SIGNING OR ACCEPTING THIS INSTRUMENT, THE PERSON TRANSFERRING FEE TITLE SHOULD INQUIRE ABOUT THE PERSON'S RIGHTS, IF ANY, UNDER SECTIONS 2, 3 AND 5 TO 22 OF CHAPTER 424, OREGON LAWS 2007. THIS INSTRUMENT DOES NOT ALLOW USE OF THE PROPERTY DESCRIBED IN THIS INSTRUMENT IN VIOLATION OF APPLICABLE LAND USE LAWS AND REGULATIONS. BEFORE SIGNING OR ACCEPTING THIS INSTRUMENT, THE PERSON ACQUIRING FEE TITLE TO THE PROPERTY SHOULD CHECK WITH THE APPROPRIATE CITY OR COUNTY PLANNING DEPARTMENT TO VERIFY THAT THE UNIT OF LAND BEING TRANSFERRED IS A LAWFULLY ESTABLISHED LOT OR PARCEL AS DEFINED IN ORS 92.010 OR 215.010, TO VERIFY THE APPROVED USES, TO DETERMINE ANY LIMITS ON LAWSUITS AGAINST FARMING OR FOREST PRACTICES AS DEFINED IN ORS 30.930 AND TO INQUIRE ABOUT THE RIGHTS OF NEIGHBORING PROPERTY OWNERS, IF ANY, UNDER SECTIONS 2, 3 AND 5 TO 22 OF CHAPTER 424, OREGON LAWS 2007.

Dated August 27, 2009.

Douglas E Adkins
DOUGLAS E. ADKINS

Deborah L Adkins
DEBORAH L. ADKINS

STATE OF OREGON, County of Klamath) ss.

On August 28, 2009 personally appeared the above named DOUGLAS E. ADKINS and DEBORAH L. ADKINS and acknowledged the foregoing instrument to be their voluntary act and deed.


This document is filed at the request of:

Before me: *Ma Silveria*
Notary Public for Oregon
My commission expires: 3/10/2013



525 Main Street
Klamath Falls, OR 97601
Order No.: 67065MS

Official Seal



\$26 ATE

Exhibit A

Lots 1, 2, 3, 4 and 5, Tract 1419, SPLENDOR RIDGE PHASE 1, according to the official plat thereof recorded on March 27, 2009, in Volume 2009 of Plats on page 4390 in the office of the Clerk of Klamath County, Oregon.

CODE: 165	MAP: 3910-03300 TL: 01100 KEY: 895545
CODE: 165	MAP: 3910-03300 TL: 01000 KEY: 895544
CODE: 165	MAP: 3910-03300 TL: 00900 KEY: 895543
CODE: 165	MAP: 3910-03300 TL: 00800 KEY: 895542
CODE: 165	MAP: 3910-03300 TL: 00700 KEY: 895541

RECEIVED

MAR 22 2010

WATER RESOURCES DEPT
SALEM, OREGON

Exhibit "A"

17069

Parcel 1 of Land Partition 42-96, situated in Section 33, Township 39 South, Range 10 East of the Willamette Meridian, according to the official plat thereof recorded in the office of the County Clerk, Klamath County, Oregon;

AND that portion of the Southwest quarter of the Southeast quarter of Section 28, Township 39 South, Range 10 East of the Willamette Meridian, Klamath County, Oregon, lying Southerly of Hill Road.

RECEIVED

MAR 22 2010

WATER RESOURCE DEPT
SALEM, OREGON

EA

NO PART OF ANY STEVENS-NESS FORM MAY BE REPRODUCED IN ANY FORM OR BY ANY ELECTRONIC OR MECHANICAL MEANS.

MT-1390-7193

Adventures West, LLC, an Oregon
9338 Hill Rd. limited liability company
Klamath Falls, OR 97603

M05-70001
Klamath County, Oregon
11/29/2005 03:13:23 PM
Pages 1 Fee: \$21.00

Grantor's Name and Address
Douglas E. Adkins & Deborah L. Adkins
9338 Hill Rd.
Klamath Falls, OR 97603

Grantee's Name and Address
After recording, return to (Name, Address, Zip):
Douglas E. Adkins & Deborah L. Adkins
9338 Hill Rd.
Klamath Falls, OR 97603

Until requested otherwise, send all tax statements to (Name, Address, Zip):
Douglas E. Adkins & Deborah L. Adkins
9338 Hill Rd.
Klamath Falls, OR 97603

RECEIVED

MAR 27 2010

AMERITITLE
CLEAR, OREGON

By _____, Deputy.

WARRANTY DEED

KNOW ALL BY THESE PRESENTS that Adventures West, LLC, an Oregon limited liability
company
hereinafter called grantor, for the consideration hereinafter stated, to grantor paid by _____
Douglas E. Adkins & Deborah L. Adkins, as tenants by the entirety
hereinafter called grantee, does hereby grant, bargain, sell and convey unto the grantee and grantee's heirs, successors and assigns,
that certain real property, with the tenements, hereditaments and appurtenances thereunto belonging or in any way appertaining,
situated in Klamath County, State of Oregon, described as follows, to-wit:

Parcels 2 and 3 of Land Partition 42-96, situated in Section 33, Township 39
South, Range 10 East of the Willamette Meridian, according to the official plat
thereof recorded in the office of the County Clerk of Klamath County, Oregon

AMERITITLE has recorded this
Instrument by request as an accommodation only,
and has not examined it for regularity and sufficiency
or as to its effect upon the title to any real property
that may be described therein.

(IF SPACE INSUFFICIENT, CONTINUE DESCRIPTION ON REVERSE SIDE)

To Have and to Hold the same unto grantee and grantee's heirs, successors and assigns forever.
And grantor hereby covenants to and with grantee and grantee's heirs, successors and assigns, that grantor is lawfully seized
in fee simple of the above granted premises, free from all encumbrances except (if no exceptions, so state):
those of record and those apparent upon the land, if any, as of the date of this deed

_____ and that
grantor will warrant and forever defend the premises and every part and parcel thereof against the lawful claims and demands of all
persons whomsoever, except those claiming under the above described encumbrances.

The true and actual consideration paid for this transfer, stated in terms of dollars, is \$ 1.00. However, the
actual consideration consists of or includes other property or value given or promised which is the whole part of the (indicate
which) consideration. (The sentence between the symbols ^o, if not applicable, should be deleted. See ORS 93.030.)

In construing this deed, where the context so requires, the singular includes the plural, and all grammatical changes shall be
made so that this deed shall apply equally to corporations and to individuals.

In witness whereof, the grantor has executed this instrument on November 29, 2005; if grantor
is a corporation, it has caused its name to be signed and its seal, if any, affixed by an officer or other person duly authorized to do so
by order of its board of directors.

THIS INSTRUMENT WILL NOT ALLOW USE OF THE PROPERTY DESCRIBED IN
THIS INSTRUMENT IN VIOLATION OF APPLICABLE LAND USE LAWS AND REGU-
LATIONS. BEFORE SIGNING OR ACCEPTING THIS INSTRUMENT, THE PERSON
ACQUIRING FEE TITLE TO THE PROPERTY SHOULD CHECK WITH THE APPRO-
PRIATE CITY OR COUNTY PLANNING DEPARTMENT TO VERIFY APPROVED USES
AND TO DETERMINE ANY LIMITS ON LAWSUITS AGAINST FARMING OR FOREST
PRACTICES AS DEFINED IN ORS 30.930.

Adventures West, LLC, an Oregon limited
liability company

by: Deborah L. Adkins - Member
Douglas E. Adkins - Member

STATE OF OREGON, County of Klamath ss.

This instrument was acknowledged before me on _____

by _____ This instrument was acknowledged before me on November 29, 2005

by Deborah L. Adkins & Douglas E. Adkins
as Members
of Adventures West, LLC, an Oregon limited liability company

Kristi L. Redd
Notary Public for Oregon
My commission expires 11/16/2007



21.00

Date _____

(For staff use only)



Oregon Water Resources Department
725 Summer Street NE, Suite A
Salem, Oregon 97301-1266
(503) 986-0900
www.wrd.state.or.us

WE ARE RETURNING YOUR APPLICATION FOR THE FOLLOWING REASON(S):

- SECTION 1: _____
- SECTION 2: _____
- SECTION 3: _____
- SECTION 4: _____
- SECTION 5: _____
- SECTION 6: _____
- Fees _____

RECEIVED

MAR 22 2010

WATER RESOURCES DEPT
SALEM, OREGON

MAP

- Permanent quality and drawn in ink
- Even map scale not less than 4" = 1 mile (example: 1" = 400 ft, 1" = 1320 ft, etc.)
- North Directional Symbol
- Township, Range, Section, Quarter/Quarter, Tax Lots
- Reference corner on map
- Location of each well, and/or dam if applicable, by reference to a recognized public land survey corner (distances north/south and east/west). Each well must be identified by a unique name and/or number.
- Indicate the area of use by Quarter/Quarter and tax lot clearly identified
- Number of acres per Quarter/Quarter and hatching to indicate area of use if for primary irrigation, supplemental irrigation, or nursery
- Other _____

