



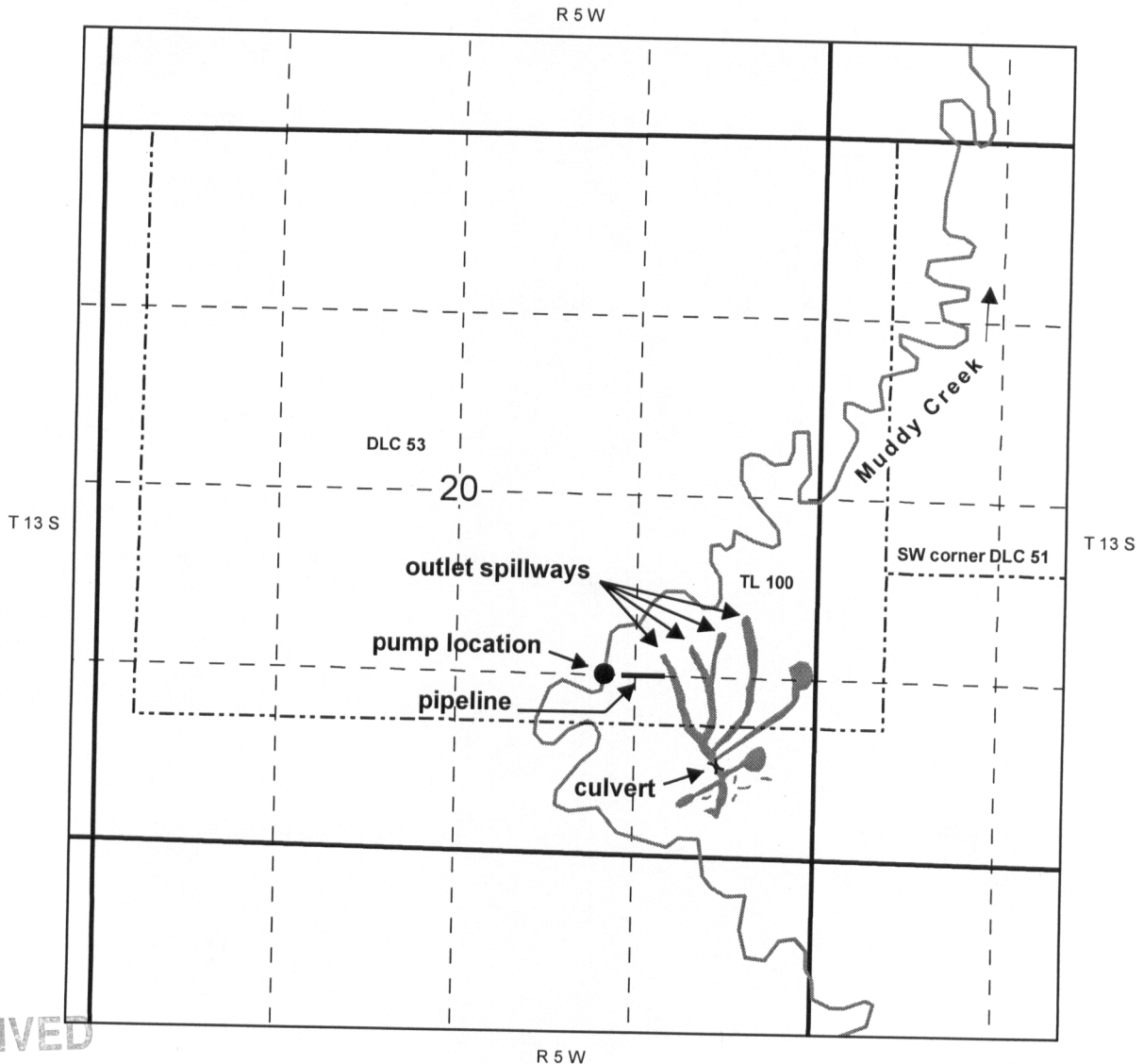
U.S. Fish & Wildlife Service

William L. Finley National Wildlife Refuge  
Benton County, Oregon

# Superseding Application Map for Turtle Flats

## Application R-87125

Reservoir Location: E 1/2 SE 1/4 Section 20, T13S, R5W, W.M. as projected in DLC 53 and DLC 54.  
Point of Diversion: South 780 feet, West 2050 feet from SW corner of DLC 51, T13S, R5W, W.M.,  
being within the SW 1/4 SE 1/4 of Section 20 as projected in DLC 53.




RECEIVED

JUN 26 2009


WATER RESOURCES DEPT  
SALEM, OREGON

THE PURPOSE OF THIS MAP IS TO IDENTIFY THE LOCATION OF THE WATER RIGHT. IT IS NOT INTENDED TO PROVIDE INFORMATION RELATIVE TO THE LOCATION OF PROPERTY OWNERSHIP BOUNDARY LINES.

WMF\_APP\_TurtleFlats\_Revised.MXD, 3/17/09



1 inch = 1320 feet



Water Resources Branch  
R1 Division of Engineering  
911 NE 11th Avenue  
Portland, OR 97232-4191  
503-231-6251

