

**Kerry Kavanagh**

---

**From:** Gary\_Ball@fws.gov  
**Sent:** Friday, June 26, 2009 12:56 PM  
**To:** Kerry L KAVANAGH  
**Cc:** Dar\_Crammond@fws.gov; Karen Hans  
**Subject:** Application R-87125 (Turtle Flats)  
**Attachments:** WMF\_APP\_TurtleFlats\_20090317.pdf

Good afternoon, Kerry -

Per our telephone conversation today, I would like to rescind our email request of 4/14/2008 (below) to remove Muddy Creek as a source for Application R-87125, as during an onsite meeting with ODFW last March, there was general agreement that the construction of a control structure to allow for the draining of the reservoir after flood season and refilling the reservoir by pump from Muddy Creek would take care of ODFW fish entrapment concerns.

I have also attached a superseding application map showing the proposed location of the pump.

- Gary

----- Forwarded by Gary Ball/R1/FWS/DOI on 06/26/2009 12:35 PM -----

**Gary Ball/R1/FWS/DOI**

To kerry.l.kavanagh@state.or.us

04/14/2008 08:43 AM

CC Dar Crammond/RO/R1/FWS/DOI@FWS, Dan Craver/RO/R1/FWS/DOI@FWS  
 Subject Applications R-87124 and R-87125

Good morning, Kerry -

As discussed by phone, we are preparing superseding application maps for these two applications, and will forward them by mail to your attention when they are ready.

Also, I discussed the source issue for R-87125 (Turtle Flats Pond) with Dar Crammond and Jerry Sauter, and we would like to amend the application to remove Muddy Creek as a source for this pond since there is no physical diversion (e.g. pump or ditch) from the creek. The source will just be runoff.

Thanks for you help.

Gary Ball, PE, PLS, WRE  
 Hydrologist, Water Resources Branch  
 US Fish and Wildlife Service  
 911NE 11th Ave  
 Portland, OR 97232  
 503-736-4788

**RECEIVED**  
**JUN 26 2009**  
 WATER RESOURCES DEPT  
 SALEM, OREGON

6/26/2009



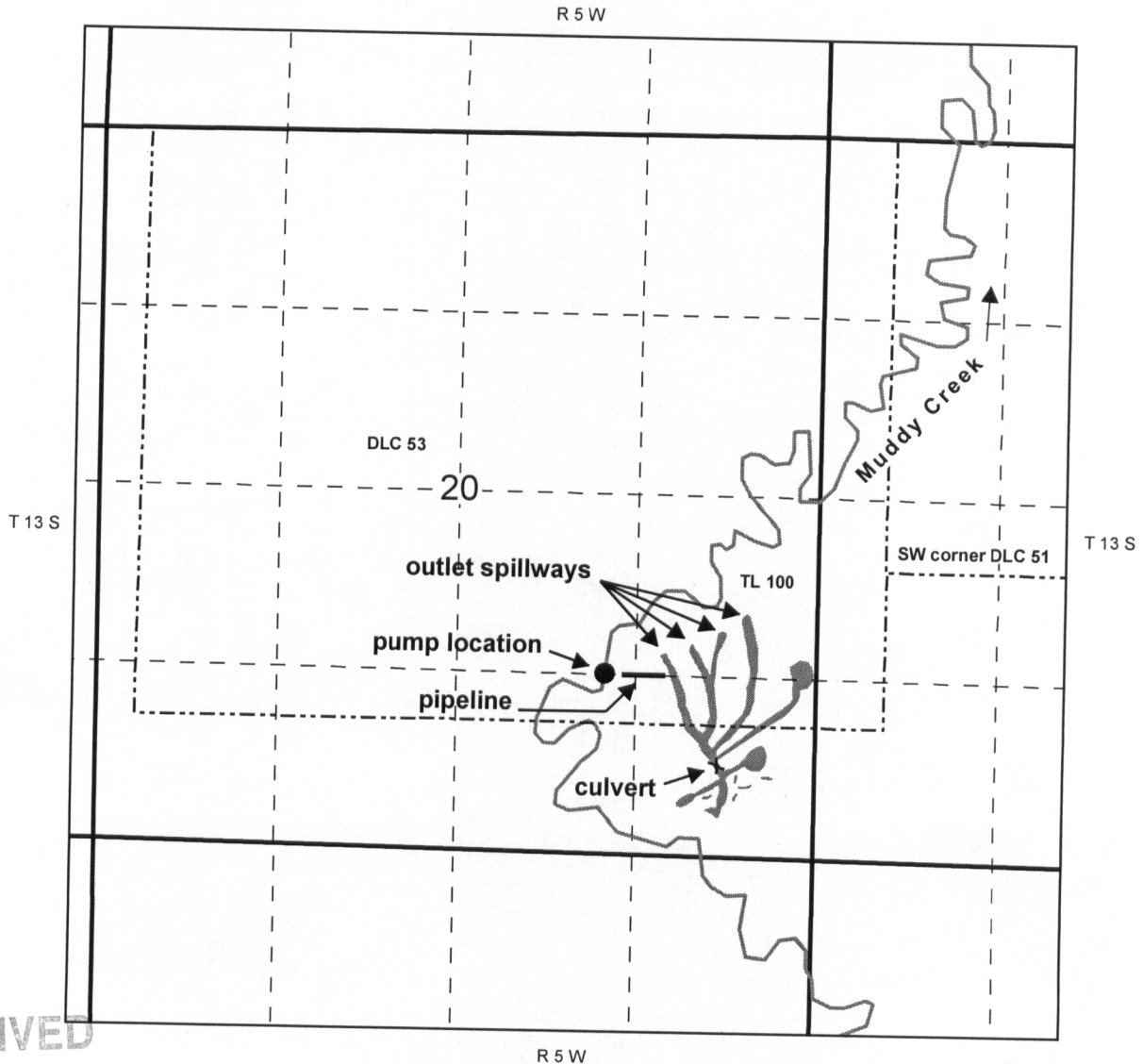
U.S. Fish & Wildlife Service

William L. Finley National Wildlife Refuge  
Benton County, Oregon

# Superseding Application Map for Turtle Flats

## Application R-87125

Reservoir Location: E 1/2 SE 1/4 Section 20, T13S, R5W, W.M. as projected in DLC 53 and DLC 54.  
Point of Diversion: South 780 feet, West 2050 feet from SW corner of DLC 51, T13S, R5W, W.M., being within the SW 1/4 SE 1/4 of Section 20 as projected in DLC 53.



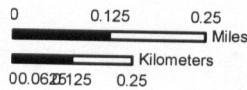
RECEIVED

JUN 26 2009


WATER RESOURCES DEPT.  
SALEM, OREGON

THE PURPOSE OF THIS MAP IS TO IDENTIFY THE LOCATION OF THE WATER RIGHT. IT IS NOT INTENDED TO PROVIDE INFORMATION RELATIVE TO THE LOCATION OF PROPERTY OWNERSHIP BOUNDARY LINES.

WMF\_APP\_TurtleFlats\_Revised.MXD, 3/17/09



1 inch = 1320 feet



Water Resources Branch  
R1 Division of Engineering  
911 NE 11th Avenue  
Portland, OR 97232-4191  
503-231-6251

