

Application for a Permit to Use Surface Water



Oregon Water Resources Department
725 Summer Street NE, Suite A
Salem Oregon 97301-1266
(503) 986-0900
www.wrd.state.or.us

SECTION 1: APPLICANT INFORMATION AND SIGNATURE

Applicant Information

NAME		PHONE (HM)	
PHONE (WK)	CELL		FAX
ADDRESS			
CITY	STATE	ZIP	E-MAIL

Organization Information

NAME GREENBERRY IRRIGATION DISTRICT		PHONE 541-752-2446	FAX 541-752-2875
ADDRESS 30742 VENELL PLACE		CELL 541-231-6670	
CITY CORVALLIS	STATE OR	ZIP 97333	E-MAIL DAN@GREENBERRY.ORG

Agent Information – The agent is authorized to represent the applicant in all matters relating to this application.

AGENT / BUSINESS NAME		PHONE	FAX
ADDRESS		CELL	
CITY	STATE	ZIP	E-MAIL

RECEIVED

Note: Attach multiple copies as needed



JUN 16 2010

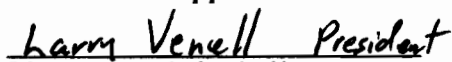
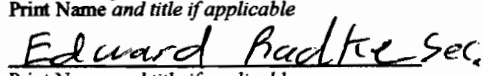
WATER RESOURCES DEPARTMENT
SALEM, OREGON

By my signature below I confirm that I understand:

- I am asking to use water specifically as described in this application.
- Evaluation of this application will be based on information provided in the application.
- I cannot use water legally until the Water Resources Department issues a permit.
- Acceptance of this application does not guarantee a permit will be issued.
- If I begin construction prior to the issuance of a permit, I assume all risks associated with my actions.
- If I get a permit, I must not waste water.
- If development of the water use is not according to the terms of the permit, the permit can be cancelled.
- The water use must be compatible with local comprehensive land-use plans.
- Even if the Department issues a permit, I may have to stop using water to allow senior water-right holders to get water to which they are entitled.

 I (we) affirm that the information contained in this application is true and accurate.


Applicant Signature

Applicant Signature

 President 6-16-10
Print Name and title if applicable Date
 Sec. 6-16-10
Print Name and title if applicable Date

For Department Use		
App. No. _____	Permit No. _____	Date _____

SECTION 2: PROPERTY OWNERSHIP

Please indicate if you own all the lands associated with the project from which the water is to be diverted, conveyed, and used.

Yes

There are no encumbrances.

This land is encumbered by easements, rights of way, roads or other encumbrances.

X No

X I have a recorded easement or written authorization permitting access.

X I do not currently have written authorization or easement permitting access.

Written authorization or an easement is not necessary, because the only affected lands I do not own are state-owned submersible lands, and this application is for irrigation and/or domestic use only (ORS 274.040).

Water is to be diverted, conveyed, and/or used only on federal lands.

List the names and mailing addresses of all affected landowners (attach additional sheets if necessary).

RECEIVED

JUN 16 2010

WATER RESOURCES DIVISION
SALE/REGISTRATION

SECTION 3: SOURCE OF WATER

A. Proposed Source of Water

Provide the commonly used name of the water body from which water will be diverted, and the name of the stream or lake it flows into. If unnamed, say so:

Source 1: Willamette River

Tributary to: Columbia River

Source 2: _____

Tributary to: _____

Source 3: _____

Tributary to: _____

Source 4: _____

Tributary to: _____

If any source listed above is stored water that is authorized under a water right permit, certificate, or decree, attach a copy of the document or list the document number (for decrees, list the volume, page and/or decree name).

B. Applications to Use Stored Water

Do you, or will you, own the reservoir(s) described in item 3A above?

Yes.

No. (Please enclose a copy of your written notification to the operator of the reservoir of your intent to file this application, which you should have already mailed or delivered to the operator.)

If all sources listed in item 3A are stored water, the Department will review your application using the expedited process provided in ORS 537.147, unless you check the box below. Please see the instruction booklet for more information.

By checking this box, you are requesting that the Department process your application under the standard process outlined in ORS 537.150 and 537.153, rather than the expedited process provided by ORS 537.147. To file an application under the standard process, you must enclose the following:

- A copy of a signed non-expired contract or other agreement with the owner of the reservoir (if not you) to impound the volume of water you propose to use in this application.
- A copy of your written agreement with the party (if any) delivering the water from the reservoir to you.

SECTION 4: WATER USE

Provide the amount of water you propose to use from each source, for each use, in cubic feet-per-second (cfs) or gallons-per-minute (gpm). If the proposed use is from storage, provide the amount in acre-feet (af):
(1 cfs equals 448.8 gpm. 1 acre-foot equals 325,851 gallons or 43,560 cubic feet)

SOURCE	USE	PERIOD OF USE	AMOUNT
Willamette River	Agricultural	Sept 1 through June 30	22 cfs, 10,618 af
			<input type="checkbox"/> cfs <input type="checkbox"/> gpm <input type="checkbox"/> af
			<input type="checkbox"/> cfs <input type="checkbox"/> gpm <input type="checkbox"/> af
			<input type="checkbox"/> cfs <input type="checkbox"/> gpm <input type="checkbox"/> af

For irrigation use only:

Please indicate the number of primary and supplemental acres to be irrigated.

Primary: 12,388.4 Acres Supplemental: Acres

List the Permit or Certificate number of the underlying primary water right(s): _____

Indicate the maximum total number of acre-feet you expect to use in an irrigation season: 10,618

- If the use is **municipal or quasi-municipal**, attach **Form M**
- If the use is **domestic**, indicate the number of households: _____
- If the use is **mining**, describe what is being mined and the method(s) of extraction:

RECEIVED

JUN 16 2010

WATER RESOURCES DEPT.
 SALEM, OREGON

RECEIVED

JUN 16 2010

WATERBURY FILE
SALES & SERVICE

SECTION 5: WATER MANAGEMENT

A. Diversion and Conveyance

What equipment will you use to pump water from your source?

X Pump (give horsepower and type): POD#1 200 hp centrifugal, POD#2 3-125 hp centrifugal*

*see Section 8 remarks

Other means (describe): _____

Provide a description of the proposed means of diversion, construction, and operation of the diversion works and conveyance of water.

Existing Greenberry ID PODs and pipeline, illustrated on map.

B. Application Method

What equipment and method of application will be used? (e.g., drip, wheel line, high-pressure sprinkler)

Presently, a combination of sprinkler systems; hand and wheel lines, guns, low pressure pivots and linears.

C. Conservation

Please describe why the amount of water requested is needed and measures you propose to: prevent waste; measure the amount of water diverted; prevent adverse impact to public uses of affected surface waters.

This permit is replacing Application S-85176, Permit 53881. Greenberry ID is using several measures to conserve and avoid diverting water: transition to low pressure systems, system automation, etc.

SECTION 6: RESOURCE PROTECTION

In granting permission to use water from a stream or lake, the state encourages, and in some instances requires, careful control of activities that may affect the waterway or streamside area. See instruction guide for a list of possible permit requirements from other agencies. Please indicate any of the practices you plan to undertake to protect water resources.

- X Diversion will be screened to prevent uptake of fish and other aquatic life.
Describe planned actions: GID will install an ODFW, NMFS and BOR approved fish screen.
- X Excavation or clearing of banks will be kept to a minimum to protect riparian or streamside areas.
Describe planned actions: PODs are existing and built to ODFW, ODSL, COE specifications.
- X Operating equipment in a water body will be managed and timed to prevent damage to aquatic life.
Describe: All in-water work completed and done in the work season under COE and ODSL permit.
- X Water quality will be protected by preventing erosion and run-off of waste or chemical products.
Describe: Construction completed under Environment Assessment. Follow-on activities do not include tail-water.

RECEIVED

JUN 16 2010

WATER RESOURCES DIVISION
SALT LAKE COUNTY

SECTION 7: PROJECT SCHEDULE

Date construction will begin: Summer 2008

Date construction will be completed: Complete Fall 2010 or Spring 2011

Date beneficial water use will begin: 2011

SECTION 8: REMARKS

Use this space to clarify any information you have provided in the application (*attach additional sheets if necessary*).

This ag water permit is a replacement permit to supersede S-85176. Water used under the permit in this application will use infrastructure and PODs also used by permits S-84436 and S-87035 as well as district reservoir permit S-87220. The purpose of replacing S-85176 is so that reporting requirements are the same for all permits held by the district, as well as allow for the most efficient use of ag water in the district.

Water Use section: The maximum total acre ft used per season in "water use" section is for this permit only; the district will use water from other permits for irrigation purposes.

Water Management section: The district may install another pipeline and 3 more 125 hp pumps at POD#2 at some time in the future before a COBU for this permit. This additional infrastructure is part of the district's Environmental Assessment and BOR contract terms.

Copies of the GID Environmental Assessment or FONSI are available on the Bureau of Reclamation website.

POD #1 - SWSW, SECTION 25, T13S, R5W, W.M.; 1300 FEET NORTH AND
1300 FEET EAST FROM SW CORNER, SECTION 25

POD #2 - SWNW, SECTION 19, T13S, R4W, W.M.; 3146 FEET NORTH AND
1281 FEET EAST FROM SW CORNER, SECTION 19

~~_____~~
~~_____~~
~~_____~~
~~_____~~
~~_____~~

RECEIVED

JUN 16 2010

WARRANTY...
...
...

Virginia Schrock
30117 Smith Loop
Corvallis, OR 97333

David & Eunice Aro
26809 Greenberry Road
Corvallis, OR 97333

Evelyn Ball
28827 Lakeside Drive
Corvallis, OR 97333

Riley Family Limited Partnership
% Leah Riley 989 NW Spruce
Apt 212
Corvallis, OR 97330

Bobb & Dorothy Brown
3211 NW McKinley Drive
Corvallis, OR 97330

David & Margaret Buchanan
26335 Greenberry Road
Corvallis, OR 97333

Rose Irene Graham Childears
28668 Lakeside Drive
Corvallis, OR 97333

Mark & Linda Cook
3997 SW Airport Avenue
Corvallis, OR 97333

E-4 Ranch
PO Box 1396
Corvallis, OR 97330

Edith Miller
28428 Lakeside Road
Corvallis, OR 97333

Lowell & Helen Fausett
29713 Lakeside Road
Corvallis, OR 97333

Tom Danelski
Sportsman's Goose Club, Inc.
2425 S Louis Lane
Eugene, OR 97402

Mike Robinson
7474 Cutler Ave
Corvallis, OR 97333

Timothy R. Hamblin
27837 Payne Road
Corvallis, OR 97333

Warden Farms, LLC
29785 Smith Loop
Corvallis, OR 97333

Ervin & Jean Radke
490 SE Three Mile Avenue
Corvallis, OR 97333

Randy & Glenna Hodgson
29107 Highway 99W
Corvallis, OR 97333

Robert & Diane Wilt
903 SE Kiger Island Drive
Corvallis, OR 97333

Gordon & Becky Loeschen
28700 Lakeside Drive
Corvallis, OR 97333

Paige Long
30633 Smith Loop
Corvallis, OR 97333

Jeff & Robyn Rice
26526 Greenberry Road
Corvallis, OR 97333

Edward & Janet Radke
27430 Greenberry Road
Corvallis, OR 97333

Mark & Tina Miller
29432 Lakeside Drive
Corvallis, OR 97333

Wes & Terry Miller
29334 Lakeside Dr.
Corvallis, OR 97333

John Brandis
Muddy Crik Ranch
PO Box 1087
Corvallis, OR 97333

Schudel Enterprises, LLC
800 NW Cornell Avenue
Corvallis, OR 97330

Steve Kingery
Wood Duck Farm Inc.
25885 Airport Road
Corvallis, OR 97333

Steve & Angel Schindler
29678 Hwy 99 W
Corvallis, OR 97333

June Murphy
5880 SW 3rd Street
Corvallis, OR 97333

McFarland Enterprises, Inc.
C/o Janice Grange, Sec.
1380 Corum Ave.
Eugene, Oregon 97401

RECEIVED

JUN 16 2010

WATER RESOURCES DEPT
CORVALLIS, OREGON

Wood Duck Farm, Inc.
c/o Terry Stouder, Pres.
25052 Evergreen Road
Philomath OR 97370

Walter & Judy Smith
28834 Dorr Road
Corvallis, OR 97333

Jean & Jiri Scott
27402 Greenberry Road
Corvallis, OR 97333

Dan Warren
PO Box 1569
Philomath, OR 97370

Greenberry Flyway
c/o Troy Cummins
31221 Osprey Drive
Lebanon, OR 97355

Harold Hansen
Mini Duck Club, Inc.
122 Glenwood Court
Oregon City, OR 97045

David Vincent Properties
PO Box 1569
Philomath, OR 97370

Venell Farms, Inc.
30742 Venell Ln
Corvallis, OR 97333

P F S Financial, Inc.
30742 Venell Ln
Corvallis, OR 97333

Chintimini Land, Inc.
30742 Venell Ln
Corvallis, OR 97333

V R Farms, LLC
28874 Dorr Road
Corvallis, OR 97333

CRLP, LP
30742 Venell Ln
Corvallis, OR 97333

RECEIVED

JUN 16 2010


WATER RESOURCES
DIVISION OF OREGON

JUN 16 2010

8436



RECEIVED
Oregon Water Resources Department
Land Use Information Form



This information is needed to determine compatibility with local comprehensive plans as required by ORS 197.180. The Water Resources Department will use this and other information to evaluate the water use application. DO NOT fill out this form if water is to be diverted, conveyed, or used only on federal lands.

To Be Completed By Applicant

The following section includes information about proposed water use. This section must be completed by the individual or group that is filing an application for a water right with the Water Resources Department.

A. Applicant

Name: Greenberry Irrigation District
Address: 30742 Venell Lane
City: Corvallis State: OR Zip: 97330 Day Phone: 541-752-2446

B. Land and Location

Please provide information as requested below for all tax lots on or through which water will be diverted, conveyed, or used. Check "diverted" if water is diverted (taken) from its source on tax lot, "conveyed" if water is conveyed (transported) on tax lot, and "used" if water will be put to beneficial use on tax lot. More than one box may be checked. (Attach extra sheets as necessary.) Applicants for municipal use, or irrigation uses within irrigation districts, may substitute existing and proposed service area boundaries for the tax lot information requested below.

Tax Lot I.D.	Plan Designation (e.g. Rural Residential/RR-5)	Water to be: (check all that apply)		
	Within the boundary of	<input checked="" type="checkbox"/> Diverted	<input checked="" type="checkbox"/> Conveyed	<input checked="" type="checkbox"/> Used
	Greenberry Irrigation Dist.	<input type="checkbox"/> Diverted	<input type="checkbox"/> Conveyed	<input type="checkbox"/> Used
		<input type="checkbox"/> Diverted	<input type="checkbox"/> Conveyed	<input type="checkbox"/> Used

List counties and cities where water is proposed to be diverted, conveyed, or used. Benton

C. Description of Water Use

Indicate what the water will be used for. Include the beneficial use (found in the instruction booklet for your water right application) and use the space below to describe the key characteristics of the project.

Beneficial Use(s): Irrigation for agriculture.

Briefly describe: Lands will be irrigated with water from the Long Tom and Willamette Rivers as well as from stored water in the Willamette River system.


D. Source

Indicate the source for the proposed water use:
 Reservoir/Pond Ground Water Surface Water Willamette River
(source)
Storage Contract with U.S. Bureau of Reclamation

E. Quantity

Indicate the estimated quantity of water the use will require:
90 CFS GPM Acre-Feet

50 cfs D.O.



Receipt for Request for Land Use Information

State of Oregon
Water Resources Department
Commerce Bldg.
158 12th St. NE
Salem, OR 97310-0210
(503)378-8455

For Local Government Use Only

The following section must be completed by a planning official from each county and city listed unless your project will be located entirely within the city limits. In this case, only the city planning agency must complete this form. Please request additional forms as needed or feel free to copy.

A. Allowed Use

Check the appropriate box below and provide requested information.

- Land uses to be served by proposed water uses (including proposed construction) are allowed outright or are not regulated by your comprehensive plan. Cite applicable ordinance section(s): _____ Go to section B "Approval" below
- Land uses to be served by proposed water uses (including proposed construction) involve discretionary land use approvals as listed in the table below.

Type of Land Use Approval Needed (e.g. plan amendments, rezones, conditional use permits, etc.)	Cite Most Significant, Applicable Plan Policies & Ordinance Section References	Check the item that applies: Land Use Approval:	
		<input type="checkbox"/> Obtained <input type="checkbox"/> Denied	<input type="checkbox"/> Being pursued <input type="checkbox"/> Not being pursued
		<input type="checkbox"/> Obtained <input type="checkbox"/> Denied	<input type="checkbox"/> Being pursued <input type="checkbox"/> Not being pursued
		<input type="checkbox"/> Obtained <input type="checkbox"/> Denied	<input type="checkbox"/> Being pursued <input type="checkbox"/> Not being pursued
		<input type="checkbox"/> Obtained <input type="checkbox"/> Denied	<input type="checkbox"/> Being pursued <input type="checkbox"/> Not being pursued
		<input type="checkbox"/> Obtained <input type="checkbox"/> Denied	<input type="checkbox"/> Being pursued <input type="checkbox"/> Not being pursued

Note: Please attach documentation of applicable local land use approvals which have already been obtained. (Record of Action plus accompanying findings is sufficient.)

B. Approval

Please provide printed name and written signature.

Name: William L Rice Date: 5/11/00
 Title: Planner Phone: 766-6817
 Signature: William L Rice
Eric Verret 11/13/2007
Interim Director

C. Additional Comments

Local governments are invited to express special land use concerns or make recommendations to the Department regarding this proposed use of water below, or on a separate sheet.

Note: If this form cannot be completed while the applicant waits, sign and detach the receipt stub as instructed below. You will have 30 days from the Water Resources Department's notice date to return the completed Land Use Information Form or WRD will presume the land use associated with the proposed water right is compatible with local comprehensive plans. (See attached letter.)

Receipt for Request for Land Use Information

Name of water right applicant: Greenberry Irrigation District

This receipt must be signed by a local government representative and returned to the applicant at the time they present this form. This receipt must be included in the application for a water right permit if the local government cannot provide the requested land use information while the applicant waits.

City or County: _____

Staff contact: _____ Phone: _____

Signature: _____ Date: _____