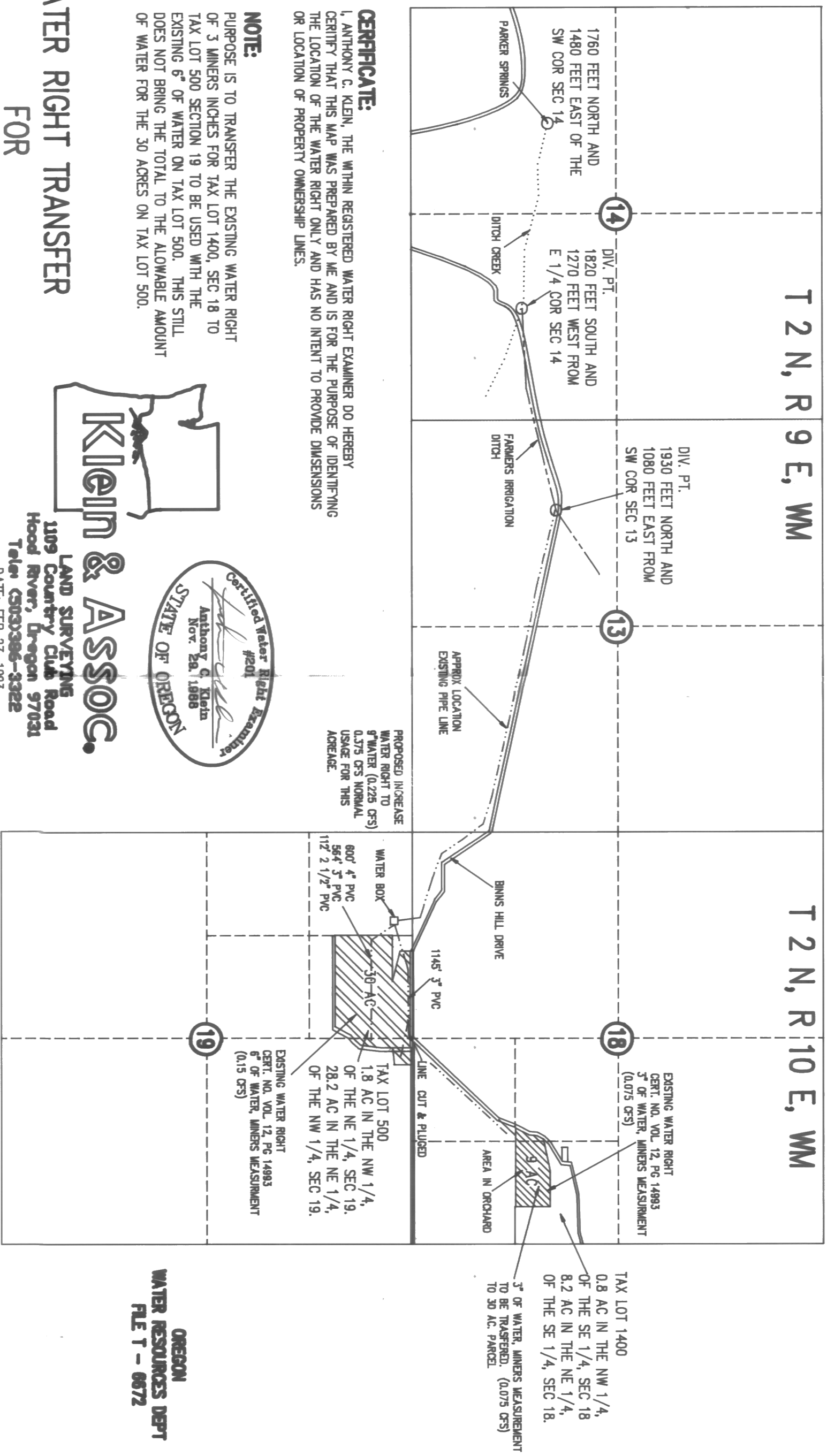


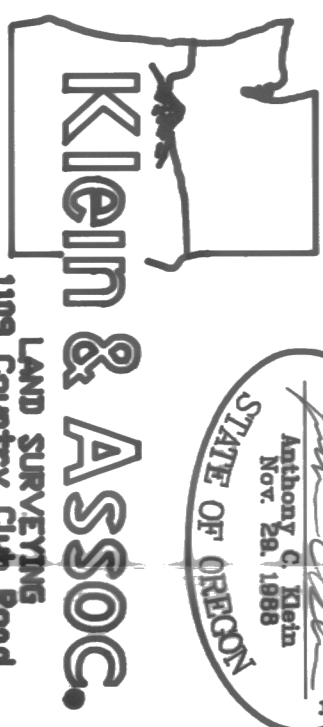


**FINAL PROOF SURVEY  
WATER RIGHT TRANSFER IN  
COUNTY OF HOOD RIVER, STATE OF OREGON**



**CERTIFICATE:**  
I, ANTHONY G. KLEIN, THE WITHIN REGISTERED WATER RIGHT EXAMINER DO HEREBY CERTIFY THAT THIS MAP WAS PREPARED BY ME AND IS FOR THE PURPOSE OF IDENTIFYING THE LOCATION OF THE WATER RIGHT ONLY AND HAS NO INTENT TO PROVIDE DIMENSIONS OR LOCATION OF PROPERTY OWNERSHIP LINES.

**NOTE:**  
PURPOSE IS TO TRANSFER THE EXISTING WATER RIGHT OF 3 MINERS INCHES FOR TAX LOT 1400, SEC 18 TO TAX LOT 500 SECTION 19 TO BE USED WITH THE EXISTING 6" OF WATER ON TAX LOT 500. THIS STILL DOES NOT BRING THE TOTAL TO THE ALLOWABLE AMOUNT OF WATER FOR THE 30 ACRES ON TAX LOT 500.



**WATER RIGHT TRANSFER  
FOR  
GEORGE AKIYAMA**

**LAND SURVEYING**  
1109 Country Club Road  
Hood River, Oregon 97031  
Tel: (503)386-3322  
DATE: FEB 23, 1993  
JOB NO.: 92031

**OREGON  
WATER RESOURCES DEPT  
FILE T - 0672**