

Name J.V. Thomas
By Rt 1, Box 260
Box 108, Rural Route
Address Halfway, Oregon 97834

Application No. 56935
Permit No. 42798
Certificate No. 54065

Stream Index, Page No. 9-20

FEES PAID		
Date	Amount	Receipt No.
<u>12-19-77</u>	<u>30.60</u>	<u>335</u>
FEES REFUNDED		
Date	Amount	Check No.

Date filed 19th December 1977
Priority Dec 19, 1977
Action suspended until
Return to applicant
Date of approval APR 3 1978

ASSIGNMENTS				
Date	To Whom	Address	Volume	Page

Construction
Date for beginning APR 3 1979
Date for completion OCT 1 1980
Extended to

REMARKS
This right to supply full duty from Pine Creek ^(Creek) when other sources not available - see 32941 (0.23 cfs)
CARD FOR C OCT 26 1981

Date for application of water OCT 1 1981
Extended to

PROSECUTION OF WORK
Form "A" filed
Form "B" filed Completed
Form "C" filed Nov 9, 1981

FINAL PROOF
Bank mailed FEB 26 1986
Proof received
Date certificate issued APR 4 1986

Form C (690-9-77)

IMPORTANT—This form is a notice to the Water Resources Director that permittee is ready to make **final proof** to the extent to which the water has actually been applied to the intended use under the terms of the permit. Permittee is cautioned that Certificate of Water Right will be issued based on the extent of the quantity and use as determined by the **final proof** inspection and survey which will be made in response to the filing of this Form C.

NOTE: In the case of an irrigation permit, this Form C should not be mailed to the Water Resources Department until all of the land described in the permit, which it is intended to irrigate under this permit at any time, has actually been irrigated.

Fill out, detach and mail to the Water Resources Department, Salem, OR 97310, when all of the water has been applied.

Application No. 56935

NOTICE OF COMPLETE APPLICATION OF WATER TO A BENEFICIAL USE

I, J. V. THOMAS, the holder of Permit No. 42798

to appropriate the public waters of the state of Oregon, completely applied the waters to a beneficial use in accordance with the terms of said permit, on the 30 day of JUNE, 1981.

Remarks: _____

IN WITNESS WHEREOF, I have hereunto set my hand this 4th day of Nov., 1981.

J. V. Thomas
(Signature of Applicant)

RR1 Box 260, Halfway, OR 97134
(Address)

OK
2/4/81

STATE OF OREGON

COUNTY OF

BAKER

CERTIFICATE OF WATER RIGHT

This is to certify, That J. V. THOMAS

of Route 1, Box 260, Halfway, State of Oregon 97834, has made proof to the satisfaction of the Water Resources Director, of a right to the use of the waters of Pine Creek

a tributary of Snake River for the purpose of supplemental irrigation of 31.2 acres

under Permit No. 42798 and that said right to the use of said waters has been perfected in accordance with the laws of Oregon; that the priority of the right hereby confirmed dates from December 19, 1977 that the amount of water to which such right is entitled and hereby confirmed, for the purposes aforesaid, is limited to an amount actually beneficially used for said purposes, and shall not exceed 0.55 cubic foot per second

or its equivalent in case of rotation, measured at the point of diversion from the stream. The point of diversion is located in the NW 1/4 NW 1/4, Section 22, T8S, R46E, WM; 3000 feet South and 2370 feet West from Center 1/4 Corner, Section 15.

The amount of water used for irrigation, together with the amount secured under any other right existing for the same lands, shall be limited to one-fortieth of one cubic foot per second per acre, or its equivalent for each acre irrigated and shall be further limited to a diversion of not to exceed 4.5 acre-feet per acre for each acre irrigated during the irrigation season of each year,

and shall conform to such reasonable rotation system as may be ordered by the proper state officer.

A description of the place of use under the right hereby confirmed, and to which such right is appurtenant, is as follows:

- 2.4 acres SW 1/4 SE 1/4
- Section 15
- 28.8 acres NW 1/4 NE 1/4
- Section 22
- Township 8 South, Range 46 East, WM

The right to the use of the water for the purposes aforesaid is restricted to the lands or place of use herein described and is subject to minimum flows established by the Water Resources Commission with an effective date of this right.

Application No.

564385

2KK-144

Permit No.

42798

RECEIVED STATE OF OREGON WATER RESOURCES DEPARTMENT

DEC 19 1977

Application for Permit to Appropriate Surface Water

WATER RESOURCES DEPT

SALEM, OREGON

J. V. Thomas

(Name of Applicant)

of ~~Box 128 RR~~

Rt. 1, Box 260

(Mailing Address)

Halfway

(City)

State of Oregon

97834

Phone No.

742-2386

do hereby

make application for a permit to appropriate the following described waters of the State of Oregon:

1. The source of the proposed appropriation is Pine Creek

a tributary of Snake River

2. The point of diversion is to be located 3000' ft. S. and 2370' ft. W.

(N. or S.)

(E. or W.)

from the Center 1/4 corner of Sec. 15, T. 8S., R. 46E. W.M.

(Public Land Survey Corner)

(If there is more than one point of diversion, each must be described)

being within the NW 1/4 of the NW 1/4 of

Sec. 22

Tp. 8S.

(N. or S.)

R. 46E.

(E. or W.)

W.M., in the county of Baker

Baker

3. Location of area to be irrigated, or place of use if other than irrigation.

Township	Range	Section	List 1/4 1/4 of Section	List use and/or number of acres to be irrigated
8S	46E	15	SW 1/4 SE 1/4	2.4
8S	46E	22	NW 1/4 NE 1/4	28.8

INSPECTION / 9/25/85 LMT

Not Same / 9/24/85 LMT

Form 690-1-0-1-77

SWSE Sec 15
Cert 10362-12
32941 - 18
62461 - {305 survey
15-4

Sec 22
Cert 10362-12
32941 - 12.5
62461 - 12.5-5
10192

Application No. 56935

Permit No. 42798

Permit to Appropriate the Public Waters of the State of Oregon

This is to certify that I have examined the foregoing application and do hereby grant the same SUBJECT TO EXISTING RIGHTS INCLUDING THE EXISTING FLOW POLICIES ESTABLISHED BY THE WATER POLICY REVIEW BOARD and the following limitations and conditions:

The right herein granted is limited to the amount of water which can be applied to beneficial use and shall not exceed 0.55 cubic feet per second measured at the point of diversion from the stream, or its equivalent in case of rotation with other water users, from Pine Creek.

The use to which this water is to be applied is supplemental irrigation.

If for irrigation, this appropriation shall be limited to 1/40th of one cubic foot per second or its equivalent for each acre irrigated and shall be further limited to a diversion of not to exceed 4 1/2 acre feet per acre for each acre irrigated during the irrigation season of each year, provided further that the right allowed herein shall be limited to any deficiency in the available supply of any prior right existing for the same land and shall not exceed the limitation allowed herein,

and shall be subject to such reasonable rotation system as may be ordered by the proper state officer.

The priority date of this permit is December 19, 1977

Actual construction work shall begin on or before April 3, 1979 and shall thereafter be prosecuted with reasonable diligence and be completed on or before October 1, 1980

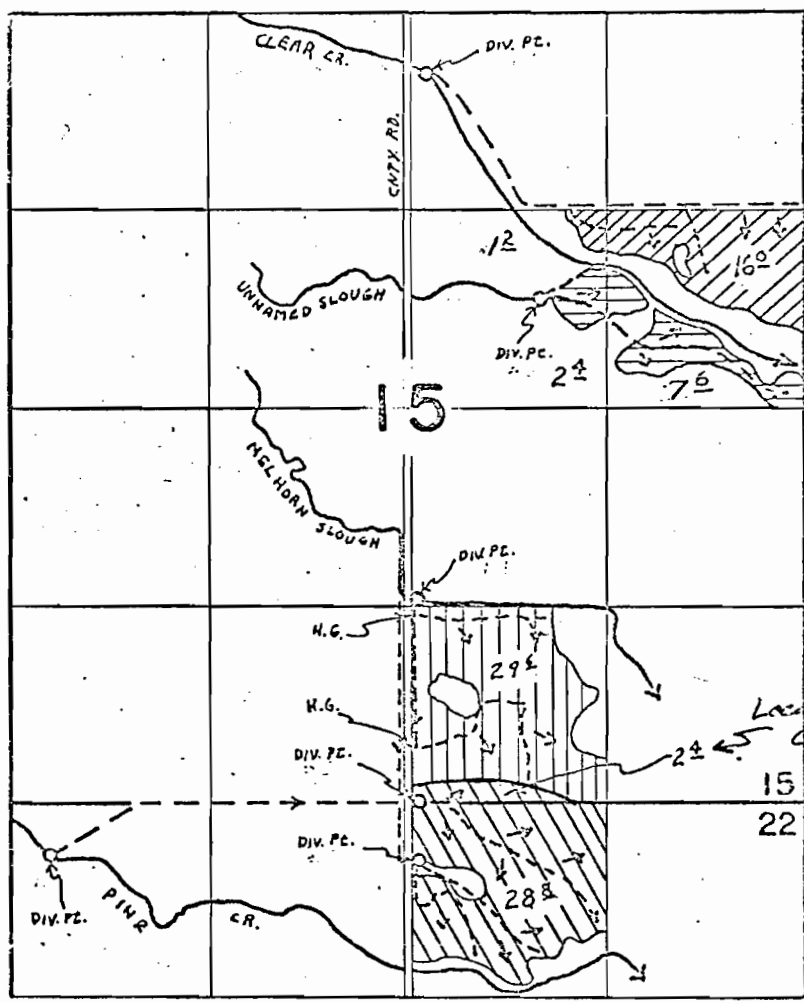
Complete application of the water to the proposed use shall be made on or before October 1, 1981

WITNESS my hand this 3rd day of April, 1978

James E. Seaman
Water Resources Director

T.8S.R.46E.W.M.

Application No. ~~56935~~ 5
Permit No. 42798



DIV. PTS. LOC.: CLEAR CR. 2250'N. & 130'E.; UNN. SLOUGH 730'N & 890'E; MELHORN SLOUGH 1270'S. & 70'E.; WASTEWATER 2650S. & 70'E., 3050'S. & 70'E.; PINE CR. 3000'S. & 2370'W.; ALL FROM CENTER SEC: 15

FINAL PROOF SURVEY UNDER

RECEIVED
DEC 18 1977

WATER RESOURCES DEPT
SALEM, OREGON

Application No. 56935 Permit No. 42798
IN NAME OF

J.V. THOMAS

NOV. 18, 1964 by R. JACKSON
Surveyed JULY 15, 1970, by D. BUELL
SEPT 15, 1985 L.M. Tou

J.V. Thomas

INFO- J. V. THOMAS. - SHOWED US DIV AND AREA OF USE

DIV - GRAVEL DAM ACROSS PINE CREEK DIVERTS WATER INTO DITCH. CONTROL ON DITCH IS A 36" CULVERT WITH CHECK BOARD

SYSTEM - WATER FLOWS EAST IN DITCH TO BORROW DITCH ON WEST SIDE OF CO. RD. WATER GOES UNDER CO. RD. AT 2 POINTS MARKED ~~FOR~~ AS WASTEWATER DIV. PT. THE NORTH DIV. HAS A 15" PIPE UNDER THE ROAD WITH A 36" WIDE X 30" HIGH ~~FLASH~~ FLASH BOARD CHECK DAM TO RAISE WATER INTO PIPE. THE SOUTH DIV HAS A 12" PIPE UNDER ROAD FROM THE PIPE THE DITCHES SPREAD WATER THROUGH OUT THE LAND IRR.

USE- HAY, PASTURE

TIE- INSPECTION OF F.P. MAP FOR PERMIT 26034

THOMAS STILL IRRIGATES WITH WATER DOWN BORROW DITCH. HE BELIEVES THIS IS DESIGNATED WASTEWATER BUT PART COULD BE CALLED MEADOW SLOUGH WATER.

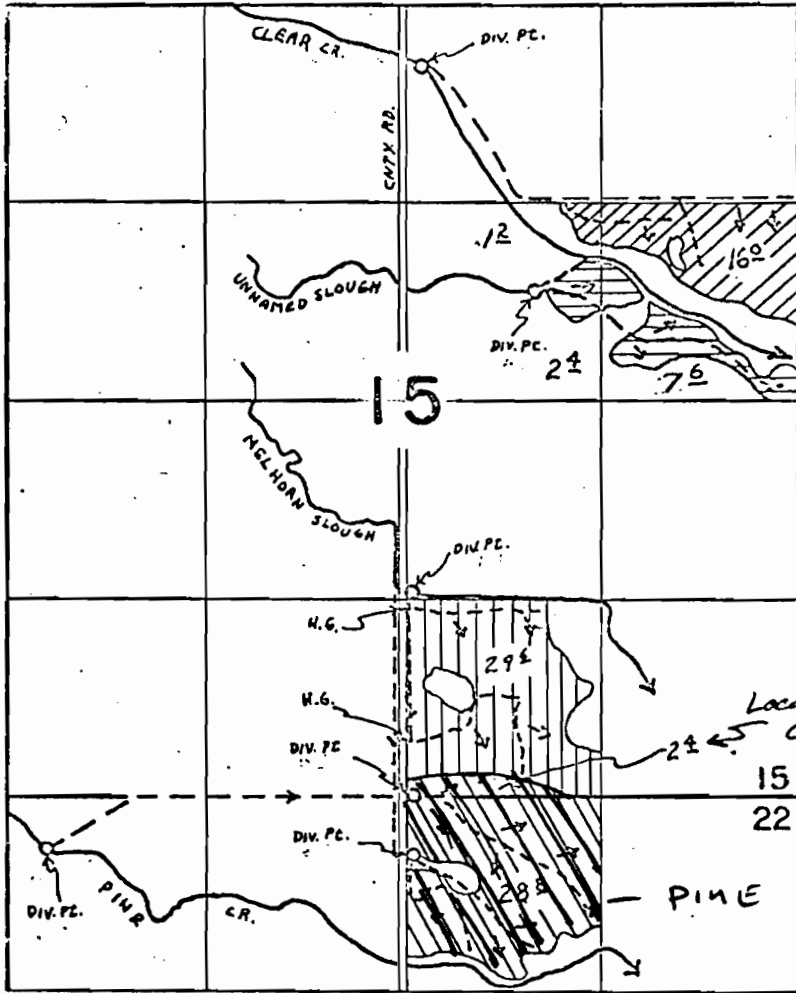
Robby J. Wolf
WRB
9/25/85

312

(circled stamp)

T.8S.R.46E.W.M.

Application No. ~~56435~~ 5
Permit No. 42798



DIV. PTS. LOC.: CLEAR CR. 2250'N. & 130'E.; UNN. SLOUGH 730'N & 890'E; MELHORN SLOUGH 1270'S. & 70'E.; WASTEWATER 2650S. & 70'E., 3050'S. & 70'E.; PINE CR. 3000'S. & 2370'W.; ALL FROM CENTER SEC. 15

FINAL PROOF SURVEY UNDER

WATER RESOUR. DEPT
SALEM, OREGON

Application No. 32971 Permit No. 26034
IN NAME OF

J.V. THOMAS

NOV. 18, 1964 by R. JACKSON
Surveyed JULY 15, 1970, by D. BUELL

J.V. Thomas

Proof of Appropriation of Water

J. V. THOMAS

of Route 1, Box 260, Halfway, State of Oregon 97834,
has applied beneficially the waters of
Pine Creek

a tributary of Snake River for the purpose of
supplemental irrigation of 31.2 acres

under Permit No. 42798 and that the use of said waters has been completed under the
terms of said permit; that the priority of the right dates from
December 19, 1977
that the amount of water for the purposes aforesaid, has been actually beneficially used in the
amount of
0.55 cubic foot per second

or its equivalent in case of rotation, measured at the point of diversion from the stream.
The point of diversion is located in the NW 1/4 NW 1/4, Section 22, T8S, R46E, WM;
3000 feet South and 2370 feet West from Center 1/4 Corner, Section 15.

The amount of water used for irrigation, together with the amount secured under any other
right existing for the same lands, shall be limited to one-fortieth of one cubic foot per second
per acre, or its equivalent for each acre irrigated and shall be
further limited to a diversion of not to exceed 4.5 acre-feet per acre for
each acre irrigated during the irrigation season of each year,

and shall
conform to such reasonable rotation system as may be ordered by the proper state officer.

A description of the place of use under the right, and to which such right is appurtenant, is
as follows:

2.4 acres SW 1/4 SE 1/4
Section 15
28.8 acres NW 1/4 NE 1/4
Section 22
Township 8 South, Range 46 East, WM

I have read the above and foregoing proof of appropriation of water; I know the contents
thereof, and that the facts therein stated are true.

IN WITNESS WHEREOF, I have hereunto set my hand this 10th day of March,

J.V. Thomas
Box 198, Rural Route
Halway, OR 97834

April 7, 1978

56935

42798

378-3066

56935

March 16, 1978

J. V. Thomas
Box 198, Rural Route
Halfway, Oregon 97834

Dear Mr. Thomas:

We have recieved your map, fees of \$30.60, and your application for a permit to use 0.55 cubic foot of water per second from Pine Creek for supplemental irrigation of 31.2 acres.

Permits will be issued for use of water from Pine Creek and its tributaries. However, water may not be available during dry periods. The water may be needed to satisfy existing rights or minimum flow standards.

Your application numbered 56935 is in satisfactory form for the issuance of a permit.

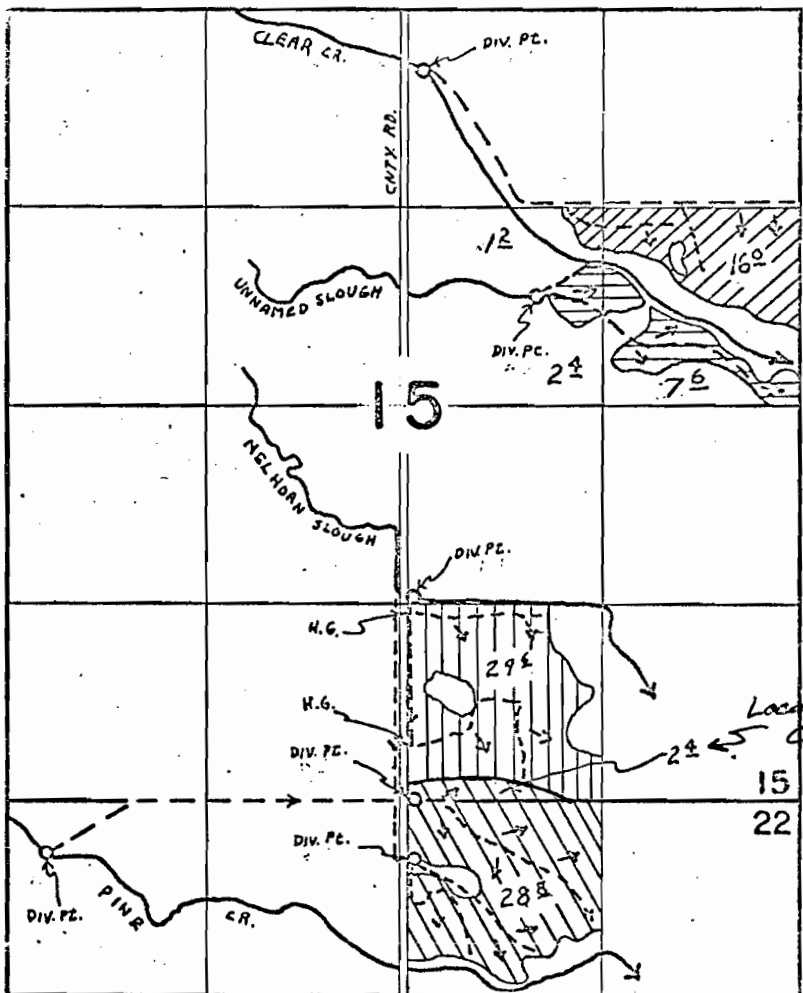
Sincerely,

Vestal R. Garner
Water Rights Engineer

VRG:slk
Enclosure: Receipt No. 335

T.8S.R.46E.W.M.

Application No. ~~5693~~ 5
Permit No. 42798



DIV. PTS. LOC.: CLEAR CR. 2250'N. & 130'E.; UNN. SLOUGH 730'N & 890'E.; MELHORN SLOUGH 1270'S. & 70'E.; WASTEWATER 2650S. & 70'E., 3050'S. & 70'E.; PINE CR. 3000'S. & 2370'W.; ALL FROM CENTER SEC. 15

FINAL PROOF SURVEY UNDER

WATER RESOURCES DIVISION
BUREAU OF RECLAMATION

Application No. 32971 Permit No. 26034
IN NAME OF

J.V. THOMAS

NOV. 18, 1964 by R. JACKSON

Surveyed JULY 15, 1970, by D. BUELL

J.V. Thomas