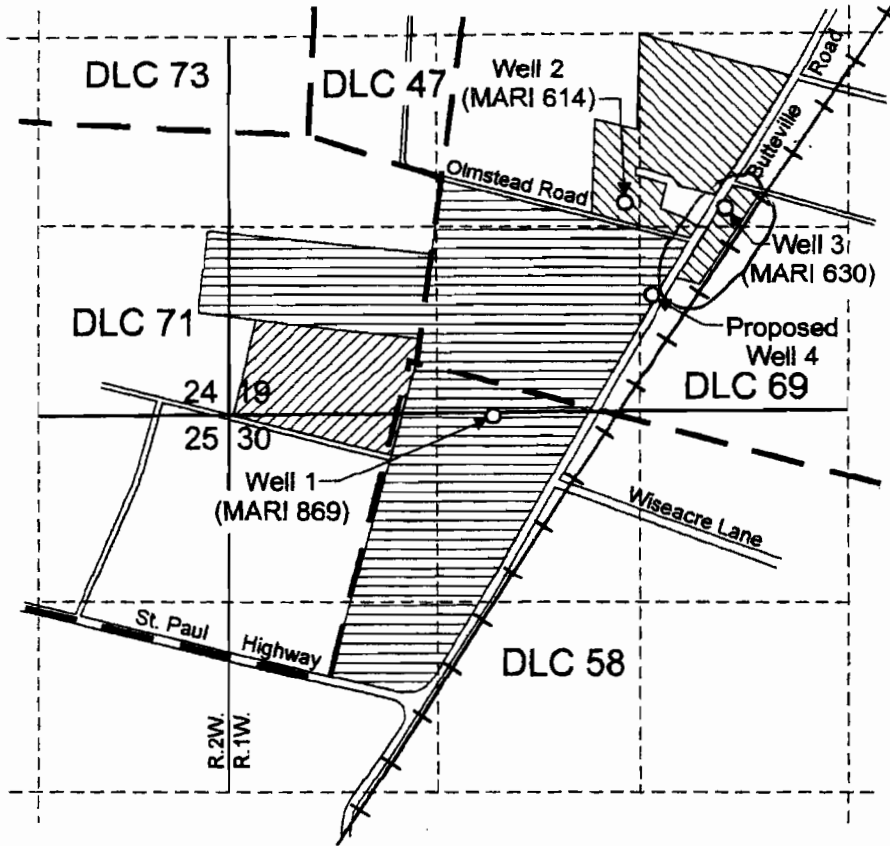





**T.4S. R.1W. Sec. 19 & 30 &  
T.4S. R.2W. Sec. 24, W.M.**

RECEIVED

AUG 23 2010

WATER RESOURCES DEPT  
SALEM, OREGON



-  Portion of Application G-14605, Permit G-13570 Assigned to Brian Rissberger.
-  Portion of Application G-14605, Permit G-13570 Assigned to the Mary Spada Living Trust.
-  Portion of Application G-14605, Permit G-13570 Retained by Rogers Associates - Oregon.

**RECEIVED**

FEB 24 2005

WATER RESOURCES DEPT  
SALEM, OREGON



Scale: 1" = 1,320'



0 1,320  
Feet

This map was prepared for the purpose of identifying the location of a water right only and is not intended to provide legal dimensions or location of property ownership lines.

**Map to Accompany a Request for Assignment**

Rogers Associates Oregon  
T.4S. R.1W. Sec. 19 and 30 &  
T.4S. R.1W. Sec. 24, W.M.

RECEIVED

MAY 27 2010

Pacific Hydro-Geology Inc.

2/2005

WATER RESOURCES DEPT  
SALEM, OREGON

RogersAssignG14605.cdr