

East 1/4 Corner
Section 16

RECEIVED
JUN 21 2010
WATER RESOURCES DEPT
RECEIVED
JUN 21 2010
WATER RESOURCES DEPT
SALEM, OREGON

Application Map
Water Rights Transfer
Type of Use
Point of Diversion



Renewal date: 6/30/2010

Section 16
T13S R9E, WM
Jefferson Co., OR

Existing Points of Diversion

POD 1: T13S, R9E, WM, Sec. 15 NW NW (270' South and 700' East from NW 1/4 of Sec. 15)

POD 2: T13S, R9E, WM, Sec. 16 SE NE (2320' South and 1120' West from NE Corner Sec. 16)



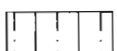
Proposed Point of Diversion


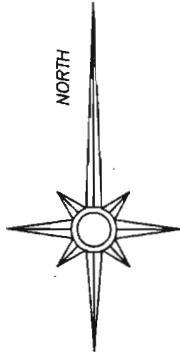
POD 3: T13S, R9E, WM, Sec. 16 NW SE (449' South and 1755' West from E 1/4 Corner Sec. 16)

THIS MAP IS FOR THE PURPOSE OF IDENTIFYING THE LOCATION OF THE WATER RIGHT. IT IS NOT INTENDED TO PROVIDE LEGAL DIMENSIONS OR LOCATIONS OF PROPERTY OWNERSHIP LINES.

Legend

Note: All water rights affected by this transfer are a part of Certificate 81669, priority date 1888.

-  Change of use and POD
-  Change of POD
-  Water to remain



GRAPHIC SCALE - FEET

R-0765