

January 4, 1995

Oregon

BOISE CASCADE CORP.
1917 JACKSON ST
LA GRANDE, OR 97850

WATER
RESOURCES
DEPARTMENT

REFERENCE: F i l e #
P-75550,P-75551,P-75552,P-75554,P-75555,P-75556,P-75557,P-75558,P-75559,P-75560,P-75561,P-75562,P-75563,P-75564;
Notice of Exempt Reservoir (Pond)

Your exempt reservoir notice has been received by the Department and has been assigned the above-referenced file number. We would like to ask you to refer to this number if you should need to contact us about the notice, your pond, or ponds if you have more than one.

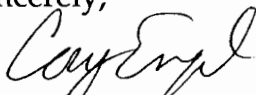
To avoid any misunderstanding, we feel it is important to tell you that although we have received and filed your notice, we have not yet determined whether you are exempt from water right requirements. The watermaster responsible for the area in which the pond(s) is (are) located will help us apply the Water Resources Commission's administrative rules to your situation. These rules set the standards that determine which ponds require water rights and which are exempt. We will let you know the results as soon as we are able to complete our review of your pond(s)'s nature.

Since the department must rely initially on the information you submit to us, it is very important that the information be complete and accurate. If inspections show that your pond(s) does (do) not qualify as exempt, you could be asked to drain the pond(s) or submit a water right application or both. If you submit your application after January 1, 1995, it will be processed like any other application, since that is the deadline for filing water rights under the pond amnesty program.

The department will process your information as quickly as possible. However, because water right processing staff members are working hard to reduce a backlog of applications, it may be some weeks before you hear from us.

If you have questions, you may contact your watermaster. The enclosed brochure lists watermaster names, telephone numbers and addresses by county.

Sincerely,



Mr. Cory C. Engel
Water Rights Research Assistant
Water Rights/Adjudication Division

Enclosure: New Water Right Law for Pond Owners Brochure



Commerce Building
158 12th Street NE
Salem, OR 97310-0210
(503) 378-3739
FAX (503) 378-8130

Quad No. JG05 STATE OF OREGON
Quad Name Medical Springs
WATER RESOURCES DEPARTMENT

RECEIVED
DEC 20 1994

NOTICE OF EXEMPT RESERVOIR

This notice is submitted pursuant to ORS 537.141, which provides that a water right is needed for certain ponds/reservoirs which were in existence before January 1, 1993, are located off-channel and store less than 9.2 acre-feet of water or have a dam less than 10 feet in height.

Landowner: BOISE CASCADE CORPORATION

Authorized Agent: (if applicable) ROBERT G. WEINBERGER

Address: 1917 JACKSON STREET

LA GRANDE OR 97850 962 -2041
City State Zip Telephone No.

I/WE SUBMIT NOTICE OF THE FOLLOWING RESERVOIR(S): See attachment.

NOTE: Multiple reservoirs may be included in a single notification. For items 1-6 below, attach extra sheets for additional reservoir descriptions.

1. The reservoir is located in Section _____, Township _____, Range _____, in _____ County. (Enclose a US Geological Survey topographical map or a tax lot showing the location of the reservoir (s). Copies of portions of the maps are acceptable, provided information on the copy verifies the correct legal description.

2. Source of water: _____

3. Maximum height of the dam: _____

4. Maximum water depth in the reservoir: _____

5. Maximum storage capacity of reservoir: _____

6. Size, description and location of any outlet pipe: _____

7. Enclose evidence that the reservoir(s) existed before January 1, 1993, such as one or more of the following:

- 7.1 A dated aerial photograph which shows the immediate area above, below and surrounding the reservoir(s);
- 7.2 An Affidavit signed by the landowner or other knowledgeable person (signature needs to be notarized);
- 7.3 A dated map prepared by a local, state or federal agency showing the location of the reservoir; or
- 7.4 Construction receipts or other forms of documentation.

Application No. P-75555
Permit No.

Declaration by Owner/Authorized Agent:

Each of the reservoirs described here in was in existence before January 1, 1993, is located off-channel and store less that 9.2 acre-feet of water or has a dam less than 10 feet in height.

I/We believe the reservoir(s) qualifies under ORS 537.141 and OAR 690-11-041 for exemption from Oregon's water right filing requirements.

Notice to Owner/Authorized Agent:

Reservoirs that qualify for exemption under ORS 537.141 and OAR 690-11-041 shall be subject to the following conditions:

1. The right to store or use water in the reservoir shall not have priority over any water right; and
2. The right to store and use water in the reservoir(s) shall be subordinate to all future permitted or certificated water rights.

THE UNDERSIGNED VERIFIES THAT TO THE BEST OF HIS/HER KNOWLEDGE AND BELIEF THE INFORMATION CONTAINED IN THIS NOTICE IS TRUE, CORRECT AND COMPLETE.

Landowner/agent signature: Robert G. Weinberger

(Print Name and Title) ROBERT G. WEINBERGER, CHIEF FORESTER

Date: 12/16/94

STATE OF Oregon)

COUNTY OF Union) ss.

December 16, 1994.

Personally appeared and known to me above-named Robert G. Weinberger, Chief Forester of Boise Cascade Corporation, North East Oregon Region acknowledged the foregoing instrument to be his voluntary act.



Brenda M. Bell
Notary Public
My Commission expires: 9-11 98

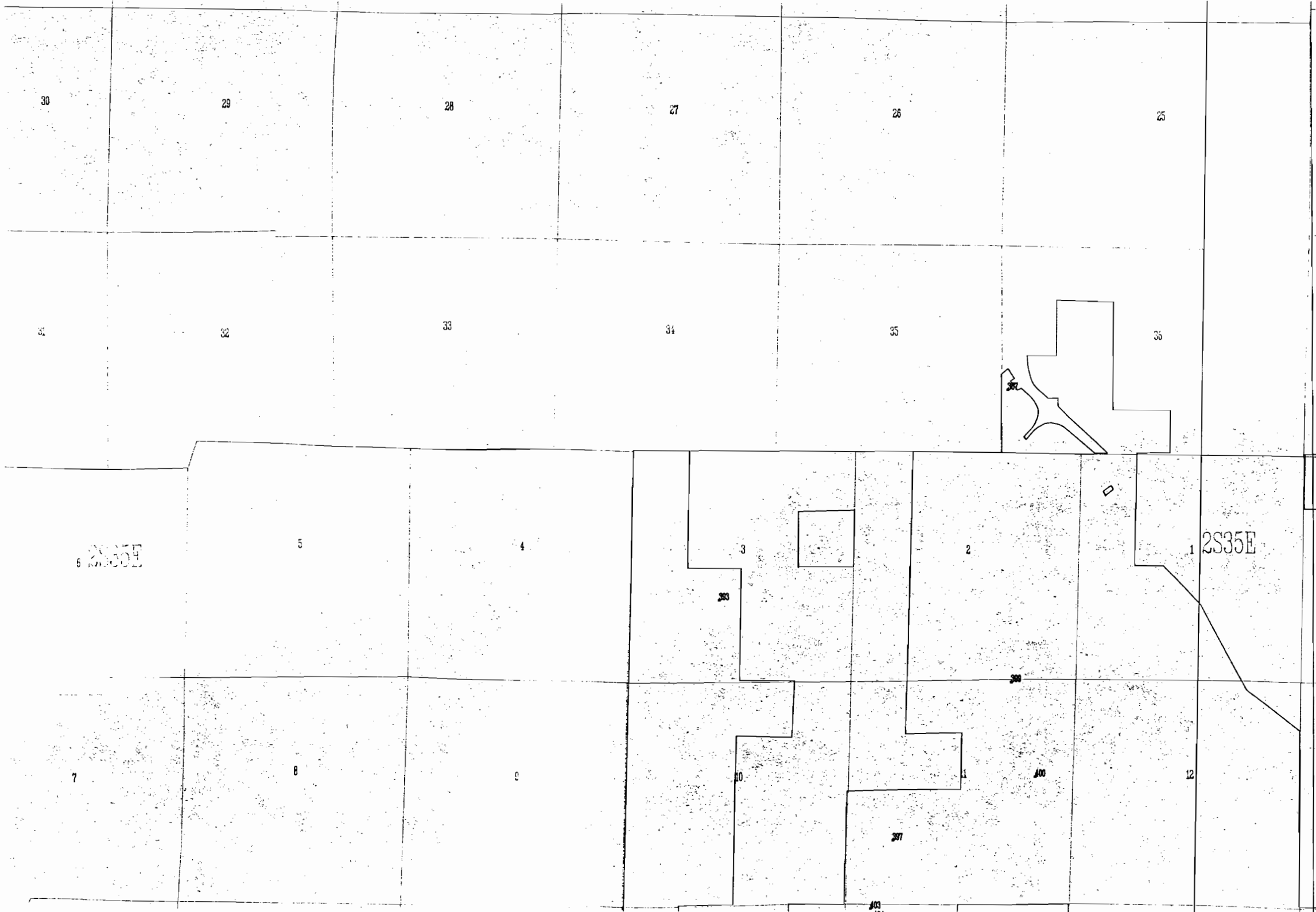
FOR WATER RESOURCES DEPARTMENT USE ONLY

The foregoing Notice and accompanying data have been examined by at authorized staff of the Water Resources Department. Based on review of the information submitted, this Notice is accepted on _____, 1994 and assigned **FILE NUMBER** _____.

cc: Watermaster District # _____
To Data Center (date) _____

PONDS PROJECT
 BOISE CASCADE CORPORATION
 NORTHEAST OREGON REGION
 1917 JACKSON STREET
 LA GRANDE, OR 97850

| RESERVOIR NUMBER | TOWN-SHIP | RANGE | SEC-TION | COUNTY | SOURCE | MAX DAM HT | MAX H2O DEPTH | STORAGE CAPCITY | OUTLET PIPE |
|------------------|-----------|-------|----------|----------|--------------------|------------|---------------|-----------------|-------------|
| 1 387 | 1S | 35E | 36 | UNION | groundwater/spring | 6.0 | 6.0 | 0.80 | NONE |
| 2 393 | 2S | 35E | 3 | UNION | groundwater/spring | 7.0 | 8.0 | 1.80 | NONE |
| 3 397 | 2S | 35E | 11 | UNION | groundwater/spring | 6.0 | 8.0 | 1.40 | NONE |
| 4 399 | 2S | 35E | 11 | UNION | groundwater/spring | 6.0 | 8.0 | 1.30 | NONE |
| 5 400 | 2S | 35E | 11 | UNION | groundwater/spring | 5.0 | 8.0 | 0.80 | NONE |
| 6 403 | 2S | 35E | 14 | UNION | groundwater/spring | 4.0 | 6.0 | 0.45 | NONE |
| 7 404 | 2S | 35E | 14 | UNION | groundwater/spring | 4.0 | 7.0 | 0.65 | NONE |
| 8 406 | 2S | 35E | 15 | UNION | groundwater/spring | 4.0 | 6.0 | 0.40 | NONE |
| 9 410 | 2S | 35E | 18 | UMATILLA | groundwater/spring | 4.0 | 6.0 | 0.65 | NONE |
| 10 411 | 2S | 35E | 18 | UMATILLA | groundwater/spring | 4.0 | 8.0 | 0.90 | NONE |





1

6 2S35E

5

4

3

2

D

383

389

12

7

8

9

10

11

400

397

403
404

411

410

18

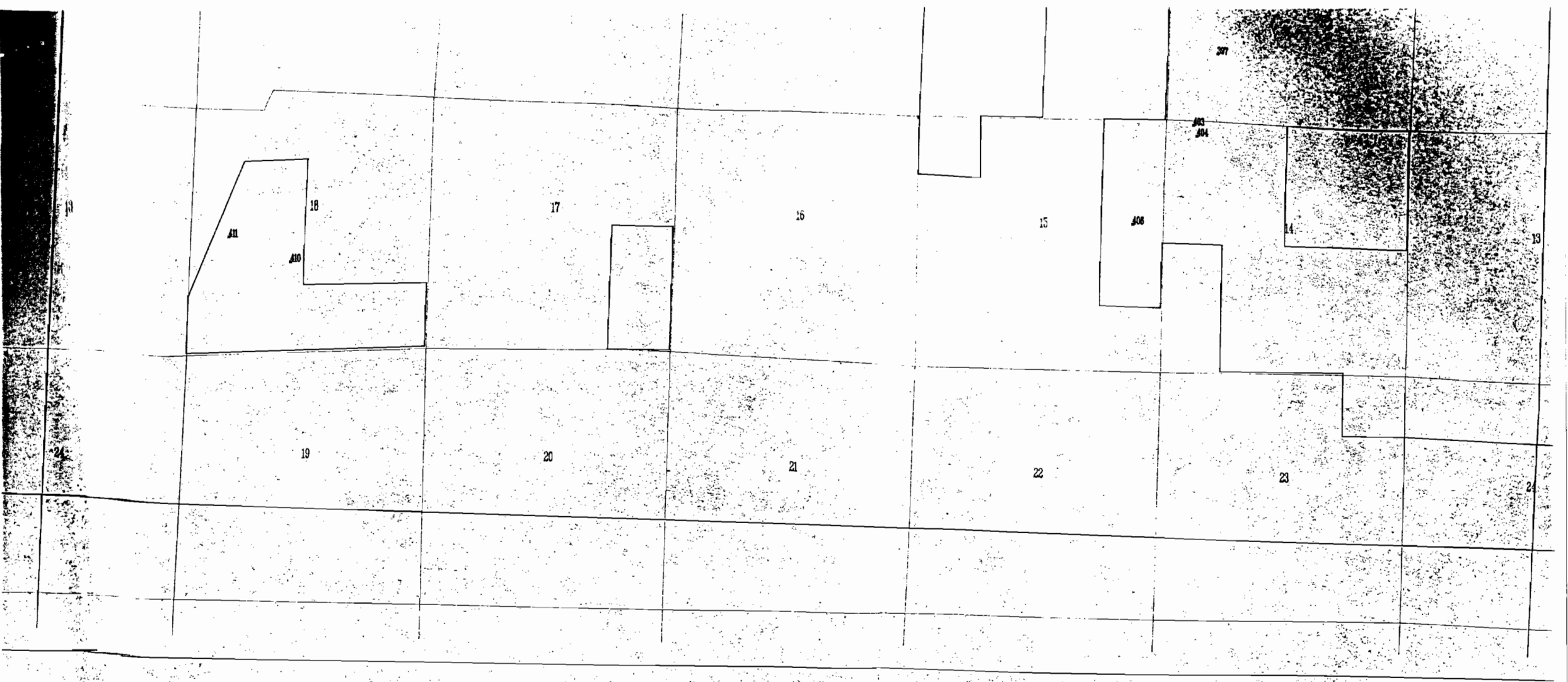
17

16

15

406

14



PRE-TR APPLICATION PROCESSING OUTLINE

Application File #

P- 75555

MINIMUM REQUIREMENTS TO FILE

OAR 690-11-020

DATE STAMP

DATE

INITIAL

Name and mailing address of applicant

Source of water

Quantity of water

Map showing location of POD & POU

Use of water

Names and addresses of legal owners

Signature of applicant

Oath

Application date stamped per money receipt date

Land use approved pending

If reservoir < 5 AF \$, if > 5 AF \$

HB 2153/HB 2107 APPLICATION -- SEE REVERSE

Route to Data Center (Unless 2153/2107)

DATA CENTER

Stream Code

Entered into WRIS

SUPPORT SERVICES

4/11/95

JPX

Stamp contents with application number

Mail ack letter (provided by Data Center) with receipt to applicant, cc to CWRE and file

Place label on file and calender card

APPLICATION SECTION

Stream Indexed Basin #

Plat Carded and copy made YES NO

If dam is over 10 feet or storage exceeds 9.2

AC-FT, route file to Dam Safety Section

TR CASEWORKER

TR Checklist complete YES NO

Within Irrigation District

District Notified

District excerpt received

TR Mailed DATE

Public Interest Checklist complete

Management Codes

REMARKS:

MINIMUM APPLICATION REQUIREMENTS TO FILE:

HB 2153 - existing, small, EXEMPT ponds

12/20/94 CC
(date & initials)

NOTICE OF EXEMPT RESERVOIR form (or letter if prior to April 8, 1994).

Appropriate map (see item 1 on form).

Evidence that reservoir existed before January 1, 1993 (one or more of the following: dated aerial photo, NOTARIZED affidavit, dated map from agency, construction receipts or other documentation).

Items 2, 3, 4, 5, and 6 are completed.

Signature (and title, if applicable)

HB 2153 - non-exempt existing ponds (large, on-channel)

Complete Minimum Requirements to File on reverse, except before routing to Data Center, change priority date to 1/1/1993. Also, confirm the following:

Receipt of evidence that reservoir existed before January 1, 1993 (one or more of the following: dated aerial photo, NOTARIZED affidavit, dated map from agency, construction receipts or other documentation)

HB 2107 - wetland, stream restoration and storm water management

Complete Minimum Requirements to File on reverse **EXCEPT DO NOT ROUTE TO DATA CENTER, BUT DO ROUTE TO CAROL**. Also confirm the following:

- _____
Name/address of adjacent property owner within 1/4 mile
- _____
Map with scale not less than 2 in.=1 mi.
- _____
CWRE map if > 10 feet dam or > 9.2 AF
- _____
Description of proposed use
- _____
Condition addressed
- _____
Resulting benefits
- _____
Public notices (circle) #1 #2