

ASSIGNED

Name Jay A. Anderson & Charles Snyder

By 301 Baker Building

Address Walla Walla, Washington

Date filed May 14, 1954

Priority May 14, 1954

Action suspended until OKC 5

Returned to applicant

Date of approval July 20, 1954

CONSTRUCTION

Date for beginning July 20, 1955

Date for completion October 1, 1956

Extended to

Date for application of water October 1, 1957

Extended to

PROSECUTION OF WORK

Form "A" filed April 7, 1955 (See letter)

Form "B" filed

Form "C" filed see affidavit Recd. 12-9-58

FINAL PROOF

Blank mailed MAY 18 1960

Proof received

Date certificate issued

Application No. U-700

Permit No. U-632

Certificate No. 27311

Stream Index, Page No. 7-12A

Cancelled - sp, or Rec. Vol. 32 p. 708

FEEES PAID

Date	Amount	Receipt No.
<u>5-18-54</u>	<u>31.35</u>	<u>16321</u>

Date	Amount	Check No.
<u>7-18-60</u>	<u>\$1</u>	<u>26305</u>

FEEES REFUNDED

Date	Amount	Check No.
<u>7/20/54</u>	<u>0.40</u>	<u>5770</u>

ASSIGNMENTS

Date	To Whom	Address	Volume	Page
<u>12-9-58</u>	<u>Richard E. St. & Pauline E. Elliott</u>	<u>Rt. 3 Box 19 - Milton-Freewater</u>	<u>4</u>	<u>46</u>
<u>11-16-59</u>	<u>James Taylor</u>	<u>Route 3, Box 19, Milton-Freewater</u>	<u>4</u>	<u>167</u>

REMARKS

2.611 c.f.s. from Wells Numbers #1 and #2 (Little Muddy) for irrigation & supplemental irrigation.

OCT 1 1956 CARD FOR B

OCT 18 1957 CARD FOR C

JAN 10 1958 FORM 100 REG.

Affidavit to abandon

NOTICE OF BEGINNING OF CONSTRUCTION

I, Henry Dixon, the holder of Permit No. U-632

to appropriate the public waters of the state of Oregon, began the actual construction of the works described therein on the 15th day of January, 1953.

Remarks: DUG Well

The appropriator should state the manner of beginning construction work, number of men employed, the amount of work completed

up to the date of this statement, and any additional information which may tend to show the beginning of work in good faith.

IN WITNESS WHEREOF, I have hereunto set my hand this _____ day of _____, 19_____

Henry Dixon

(Signature of Applicant)

(Address)

RECEIVED
APR 7 1955
STATE ENGINEER
SALEM, OREGON

RECEIVED
DEC 9 1958
STATE ENGINEER
SALEM, OREGON

A F F I D A V I T

STATE OF OREGON)
 : ss.
County of Umatilla)

I, GEORGE ELMER SMILEY, being first duly sworn on oath, depose and say:

That I was a tenant on the land owned by Joy Anderson and Charles Snyder at the time they submitted application of a permit to appropriate the underground waters of the State of Oregon; that I have examined Permit No. U-632 of the State of Oregon; that I am familiar with the land described in said permit and which was to be irrigated under said permit. That I of my own knowledge know that the construction of the wells were completed and that beneficial use of the water was made on said land during the time I was a tenant on said land and was prior to October 1st, 1957.

George Elmer Smiley

Subscribed and sworn to before me this 2nd day of December, 1958.

[Signature]
Notary Public for Oregon
My Commission Expires: Aug. 19, 1959




111 Canceled Sp. Or. Vol. 32 P. 708
Entered 1-30-80
Mark Records C# 27311 V 19

111 Index Cards 1 2/10 Str. Index map
1 2/10 Decree-vault V 1 2/10 Str. Index list
1 2/10 Decree-safe P 1 Name Chainindex
1 2/10 Cert. of W/R 1 X Ref. Chainindex
1 2/10 Plat Cards 1 2/10 Permit File

A U-700
Orders to:

1 2/10 Order Book 1 Adj. Folder
1 2/10 County Clerk 1 Permit Folder
1 2/10 Watermaster # 5
1 2/10 Party Submitting Affidavit
1 2/10 **Watermaster**
Div.



Water Resources Department

MILL CREEK OFFICE PARK

555 13th STREET N.E., SALEM, OREGON 97310

PHONE 1-800-452-7813
378-3066

May 13, 1980

Herbert H. Hendricks
Route 3, Box 19
Milton-Freewater 97862

Dear Mr Hendricks:

REFERENCE: File No. U-700

Enclosed is a copy of the Water Resources Director's order entered January 30, 1980, canceling the water right evidenced by the certificate recorded at page 27311, Volume 19, State Record of Water Right Certificates, as authorized by your affidavit.

Our records have been changed and the water right evidenced by the certificate will be of no further force or effect.

Sincerely,

Samuel R. Allison
Supervisor
Transfer Section

SRA:avs
cc: Steven P. Applegate, Watermaster
0432A
09301

COPY

BEFORE THE WATER RESOURCES DIRECTOR OF OREGON

UMATILLA COUNTY

IN THE MATTER OF CANCELLATION)
OF A WATER RIGHT IN THE NAME)
OF JAMES TAYLOR)

O R D E R

On January 2, 1980, Herbert H. Hendricks submitted an affidavit that he is the owner of a certain water right and the lands to which the water right is appurtenant; that he has abandoned any and all interest in and to the said water right and requests the same be canceled.

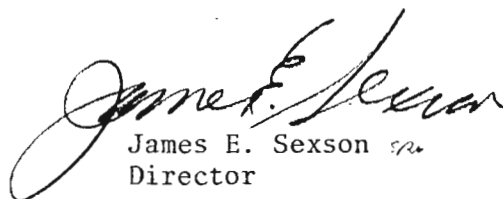
The water right in question is described by the certificate recorded at page 27311, Volume 19, State Record of Water Right Certificates, in the name of James Taylor, and is for the use of not to exceed 2.08 cubic feet per second from a well for primary irrigation of a certain 11.4 acres in SW $\frac{1}{4}$ SE $\frac{1}{4}$ and supplemental irrigation of 36.8 acres in SE $\frac{1}{4}$ NW $\frac{1}{4}$, 40.0 acres in NE $\frac{1}{4}$ SW $\frac{1}{4}$, 40.0 acres in NW $\frac{1}{4}$ SE $\frac{1}{4}$, 23.4 acres in SW $\frac{1}{4}$ SE $\frac{1}{4}$ and 15.2 acres in SE $\frac{1}{4}$ SE $\frac{1}{4}$ of Section 32, Township 6 North, Range 35 East, W.M.

ORS 540.621 provides that: "Whenever the owner of a perfected and developed water right certifies under oath to the Water Resources Director that the water right has been abandoned by him and that he desires cancellation thereof, the Water Resources Director shall enter an order canceling the water right."

NOW, THEREFORE, it hereby is ORDERED that the said water right described by the certificate recorded at page 27311, Volume 19, State Record of Water Right Certificates, is canceled.

It is FURTHER ORDERED that said certificate of water right is canceled.

Dated at Salem, Oregon this 30th day of January, 1980.


James E. Sexson
Director

STATE OF OREGON

COUNTY OF UMATILLA

CERTIFICATE OF WATER RIGHT

This Is to Certify, That JAMES TAYLOR

of Route 3 Box 19, Milton-Freewater, State of Oregon, has made proof to the satisfaction of the STATE ENGINEER of Oregon, of a right to the use of the waters of a well a tributary of Little Muddy - trib. of Little Walla Walla River for the purpose of primary irrigation of 11.4 acres and supplemental irrigation of 155.4 acres

under Permit No. U-632 of the State Engineer, and that said right to the use of said waters has been perfected in accordance with the laws of Oregon; that the priority of the right hereby confirmed dates from May 14, 1954

that the amount of water to which such right is entitled and hereby confirmed, for the purposes aforesaid, is limited to an amount actually beneficially used for said purposes, and shall not exceed 2.08 cubic foot per second,

or its equivalent in case of rotation, measured at the point of diversion from the stream. The point of diversion is located in the NW $\frac{1}{4}$ SE $\frac{1}{4}$, Section 32, Township 6 North, Range 35 East, W.M. 0.5 chs. S. and 18.5 chs. E. from Center Section 32,

The amount of water used for irrigation, together with the amount secured under any other right existing for the same lands, shall be limited to one-eightieth of one cubic foot per second per acre, or its equivalent for each acre irrigated and shall be further limited to a diversion of not to exceed 3 acre feet per acre for each acre irrigated during the irrigation season of each year,

and shall conform to such reasonable rotation system as may be ordered by the proper state officer.

A description of the place of use under the right hereby confirmed, and to which such right is appurtenant, is as follows:

Suppl.	Primary	
36.8		acres SE $\frac{1}{4}$ NW $\frac{1}{4}$
40.0		acres NE $\frac{1}{4}$ SW $\frac{1}{4}$
40.0		acres NW $\frac{1}{4}$ SE $\frac{1}{4}$
23.4	11.4	acres SW $\frac{1}{4}$ SE $\frac{1}{4}$
15.2		acres SE $\frac{1}{4}$ SE $\frac{1}{4}$

Section 32
Township 6 North, Range 35 East, W. M.

Cancel

*(sent non-affidavit to Mr Hendricks for his signature)
returned 1-14-80 SRB*

The right to the use of the water for the purposes aforesaid is restricted to the lands or place of use herein described.

WITNESS the signature of the State Engineer, affixed this date. AUGUST 3 1960

LEWIS A. STANLEY

State Engineer

RECEIVED

JAN 14 1980

WATER RESOURCES DEPT.
SALEM, OREGON

A F F I D A V I T

I, Herbert H. Hendricks, being first duly sworn, depose and say that I am the owner of a water right and the land to which it is appurtenant, which is for the use of not to exceed 2.08 cubic feet per second of water from a well for primary irrigation of 11.4 acres in SW $\frac{1}{4}$ SE $\frac{1}{4}$; and supplemental irrigation of 36.8 acres in SE $\frac{1}{4}$ NW $\frac{1}{4}$, 40.0 acres in NE $\frac{1}{4}$ SW $\frac{1}{4}$, 40.0 acres in NW $\frac{1}{4}$ SE $\frac{1}{4}$, 23.4 acres in SW $\frac{1}{4}$ SE $\frac{1}{4}$ and 15.2 acres in SE $\frac{1}{4}$ SE $\frac{1}{4}$, Section 32, Township 6 North, Range 35 East, W.M., with a priority date of May 14, 1954, as evidenced by the certificate recorded at page 27311, Volume 19, State Record of Water Right Certificates; that I have abandoned any and all interest in and to said water right and request the same be canceled.


IN WITNESS WHEREOF, I have hereunto set my hand this 9th day of January, 1980.

Herbert H. Hendricks

Subscribed and sworn to before me this 9th day of January, 1980.

Doris M. Suppma
Notary Public for Oregon

My Commission expires: 4-24-81



or its equivalent in case of rotation, measured at the point of diversion from the stream. The point of diversion is located in the NW $\frac{1}{4}$ SE $\frac{1}{4}$, Section 32, Township 6 North, Range 35 East, W.M. 0.5 chs. S. and 18.5 chs. E. from Center Section 32.

The amount of water used for irrigation, together with the amount secured under any other right existing for the same lands, shall be limited to one-eightieth of one cubic foot per second per acre, or its equivalent for each acre irrigated and shall be further limited to a diversion of not to exceed 3 acre feet per acre for each acre irrigated during the irrigation season of each year.

and shall conform to such reasonable rotation system as may be ordered by the proper state officer.

A description of the place of use under the right hereby confirmed, and to which such right is appurtenant, is as follows:

Suppl.	Primary			
36.8		acres	SE $\frac{1}{4}$	NW $\frac{1}{4}$
40.0		acres	NE $\frac{1}{4}$	SW $\frac{1}{4}$
40.0		acres	NW $\frac{1}{4}$	SE $\frac{1}{4}$
23.4	11.4	acres	SW $\frac{1}{4}$	SE $\frac{1}{4}$
15.2		acres	SE $\frac{1}{4}$	SE $\frac{1}{4}$

Section 32
Township 6 North, Range 35 East, W. M.

CERT 27311

The right to the use of the water for the purposes aforesaid is restricted to the lands or place of use herein described.

THIS IS A DRAFT OF WATER RIGHT CERTIFICATE

See other side for instructions and final proof to be executed by permittee.

STATE OF OREGON
 COUNTY OF **UMATILLA**
CERTIFICATE OF WATER RIGHT

This Is to Certify, That **JAMES TAYLOR**

of **Route 3 Box 19, Milton-Freewater, State of Oregon**, has made proof to the satisfaction of the STATE ENGINEER of Oregon, of a right to the use of the waters of a well a tributary of **Little Muddy - trib. of Little Walla Walla River** for the purpose of **primary irrigation of 11.4 acres and supplemental irrigation of 15.4 acres**

under Permit No. **U-632** of the State Engineer, and that said right to the use of said waters has been perfected in accordance with the laws of Oregon; that the priority of the right hereby confirmed dates from **May 14, 1954**

that the amount of water to which such right is entitled and hereby confirmed, for the purposes aforesaid, is limited to an amount actually beneficially used for said purposes, and shall not exceed **2.08 cubic foot per second,**

or its equivalent in case of rotation, measured at the point of diversion from the stream. The point of diversion is located in the **NW 1/4 SE 1/4, Section 32, Township 6 North, Range 35 East, W.M. 0.3 chs. S. and 18.5 chs. E. from Center Section 32.**

The amount of water used for irrigation, together with the amount secured under any other right existing for the same lands, shall be limited to **one-eightieth** of one cubic foot per second per acre, or its equivalent for each acre irrigated and shall be further limited to a diversion of not to exceed **3 acre feet per acre** for each acre irrigated during the irrigation season of each year.

and shall conform to such reasonable rotation system as may be ordered by the proper state officer.

A description of the place of use under the right hereby confirmed, and to which such right is appurtenant, is as follows:

Suppl.	Primary	
36.8		acres SE 1/4 NW 1/4
40.0		acres NE 1/4 SW 1/4
40.0		acres NW 1/4 SE 1/4
23.4	11.4	acres SW 1/4 SE 1/4
15.2		acres SE 1/4 SE 1/4
Section 32		
Township 6 North, Range 35 East, W. M.		

The right to the use of the water for the purposes aforesaid is restricted to the lands or place of use herein described.

THIS IS A DRAFT OF WATER RIGHT CERTIFICATE

See other side for instructions and final proof to be executed by permittee.

STATE OF OREGON
STATE ENGINEER
WATER RESOURCES DEPARTMENT
SALEM
May 16, 1960

REFER TO
FILE NO. U-700

James Taylor
Route 3 Box 19
Milton-Freewater, Oregon

Dear Sir:

On the reverse side of this paper is a copy of a draft of water right certificate to confirm the right under Permit No.U-632..... You are requested to examine this draft and if you find it correctly describes the appropriation of water made, execute the following certificate. You should return this paper, along with a fee of \$1.00 for recording your water right certificate, when issued, in the office of the County Clerk.

Very truly yours,

LEWIS A. STANLEY
State Engineer

Return this paper to State Engineer's office. Do not record in County Clerks office.

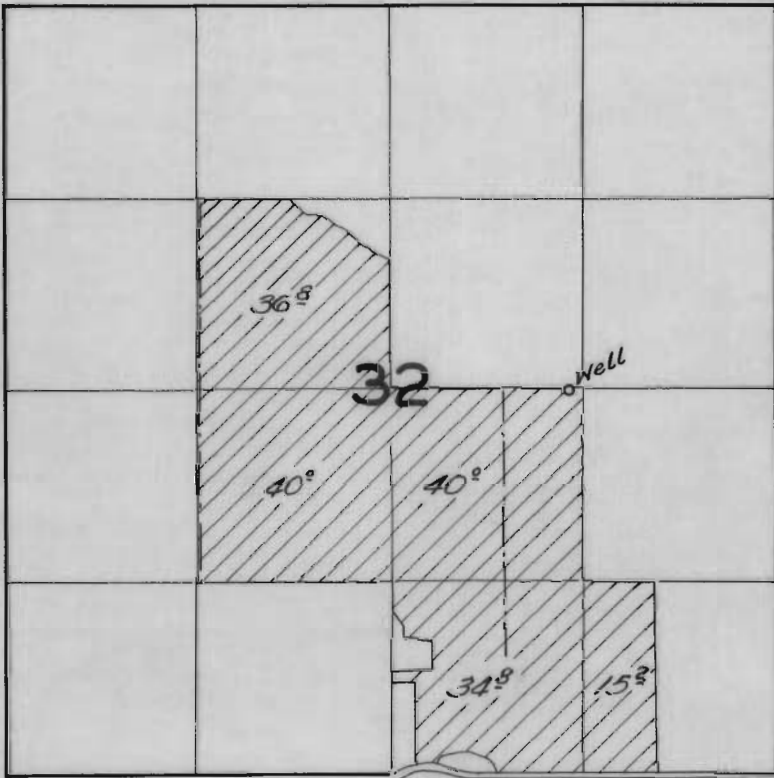
FINAL PROOF

I have read the draft of water right certificate shown on the reverse side of this paper and as final proof of appropriation of water I hereby certify that the water has been used as described in said draft.

7/9/60
(Date)

James Taylor
(Signature)

T.6N. R.35E.W.M.



FINAL PROOF SURVEY

UNDER

Application No. *U-700* Permit No. *U-632*

IN NAME OF

James Taylor

Surveyed *Oct. 27 1959*, by *C.O. Burtis*

November 24, 1959

Mr. James Taylor
Route 3, Box 19
Milton-Freewater, Oregon

Dear Mr. Taylor:

Pursuant to your request the assignment of application No. U-700, permit No. U-632 from Richard E. and Pauline E. Elliott over to James Taylor, and is enclosed.

Our receipt No. 23484 covering the statutory recording fee in the amount of \$1 is also enclosed.

Very truly yours,

LEWIS A. STANLEY
State Engineer

By
Trevor Jones, Assistant

eh
enclosures - 2

February 9, 1959

Mr. J. T. Monahan
8 N. E. 5th Avenue
Milton-Freewater, Oregon

Dear Mr. Monahan:

The letter acknowledging the affidavit of completion in connection with permit U-632 and also acknowledging the assignment was sent to Richard E. Elliott instead of to you. The affidavit was accepted as completion notice and the customary final proof survey will be made as soon as we send a field party to the area. I am not sure as to the time of survey but we hope to send a crew to the area this coming summer.

Very truly yours,

LEWIS A. STANLEY
State Engineer

By
Trevor Jones, Assistant

TJ:rb

J. T. MONAHAN
ATTORNEY-AT-LAW
8 N. E. 5TH AVENUE
MILTON-FREEWATER, OREGON

February 5, 1959

State of Oregon
State Engineer
Water Resources Depart.
251 Finance Bldg.
Salem, Oregon

RECEIVED
FEB 9 1959
STATE ENGINEER
SALEM, OREGON

Attn: Mr. Chris L. Wheeler


Dear Mr. Wheeler: Re: Permit U-632

Would you please advise if the proof submitted in connection with the above permit was sufficient.

I realize there was an undue delay in submitting the proof to you, but I am wondering if this has been accepted.

Please advise.

Sincerely yours,



J. T. Monahan

JTM/dh

December 17, 1958

Richard E., Sr. & Pauline E. Elliott
Route 3 Box 17
Milton-Freewater, Oregon

Dear Sir and Madam:

This will acknowledge receipt of an assignment of Application No. U-700, Permit No. U-632 from Joy A. Anderson and Charles Snyder to Richard E., Sr. and Pauline E. Elliott, together with the statutory recording fee of \$1, for which our receipt No. 20741 is enclosed.

The assignment has been recorded in Miscellaneous Records of the State Engineer and is enclosed.

This will also acknowledge receipt of your affidavit stating that complete application of water has been made under Permit number listed above.

Pursuant to your report and in line with the general practice of this office a survey will be made at a later date. After this survey, proof may be made and certificate issued covering the actual use of water as found by the engineer. In case of irrigation, any lands described in the permit that have not been irrigated will be automatically eliminated from the water right.

In the meantime, the permit which you hold will be valid evidence of the water right in question so long as you continue to use the water.

Very truly yours,

LEWIS A. STANLEY
State Engineer

By
James W. Carver, Jr.
Assistant

Enclosure
Dif.

J. T. MONAHAN
ATTORNEY-AT-LAW
8 N. E. 5TH AVENUE
MILTON-FREEWATER, OREGON

December 8, 1958

U-700

8221

State of Oregon
State Engineer
Water Resources Department
251 Finance Building
Salem, Oregon

Attn: Mr. Chris L. Wheeler


Dear Mr. Wheeler

RECEIVED
DEC 9 1958
STATE ENGINEER
SALEM, OREGON

Please excuse the undue delay in furnishing the necessary information, but we had some difficulty in proving beneficial use. The previous owner of the land was not available for proof, but we were finally able to secure an affidavit from the tenant who was on the premises at the time the water was put to beneficial use and hope that this meets with your approval. Also enclosed is check in the amount of \$1.00 for recording the assignment.

I hope that this is now satisfactory, but if not, please advise.

Sincerely yours,



J. T. Monahan

JTM/dh
Enc.

October 28, 1958

Mr. J. T. Monahan
Attorney at Law
8 N. E. 5th Avenue
Wilton-Freewater, Oregon

Dear Mr. Monahan:

Enclosed is a copy of my letter of August 12
concerning permit No. U-632.

I would appreciate it if the matter could be taken
care of in the near future. If the development previously
made is not in accordance with what Mr. Elliott now desires,
it might be better for him to cancel this permit and obtain
a new one covering his desired development.

Very truly yours,

LEWIS A. STANLEY
State Engineer

By
Chris L. Wheeler, Assistant

(CLW:eh
enclosure

August 12, 1958

Mr. J. T. Monahan
Attorney at Law
8 N. E. 5th Avenue
Milton-Freewater, Oregon

Dear Mr. Monahan:

In response to your letter of July 28, notice should be submitted immediately as to the extent beneficial use of water was actually made under the terms of Permit No. U-632.

The recording fee in the amount of \$1 should also be submitted assigning the permit from Joy A. Anderson and Charles Snyder over to Richard E. Elliott, Sr. and Pauline E. Elliott.

Proof can then be made to the extent the development was completed prior to October 1, 1957.

Very truly yours,

LEWIS A. STANLEY
State Engineer

By
Chris L. Wheeler, Assistant

CLW:eh

J. T. MONAHAN
ATTORNEY-AT-LAW
8 N. E. 6TH AVENUE
MILTON-FREEWATER, OREGON

July 28, 1958

U-700

State Engineer's Office
Salem, Oregon

Attn: Mr. Chris Wheeler, Ass't. Engineer

Re: Permit No. U-632


RECEIVED
JUL 30 1958
STATE ENGINEER
SALEM, OREGON

Dear Sir:

Please refer to your letter to Mr. Elliott and me concerning the above water right. Since receiving the letter I have secured a photostatic copy of the application and am informed by Mr. Elliott that well number one as listed on the application has been completed, was completed at the time he purchased the land in March of 1957 and complete application of the water had been made prior to that time.

Please advise.

Sincerely yours,



J. T. Monahan

JTM/dh

July 22, 1958

Mr. J. T. Monahan
Attorney at Law
8 N. E. 5th Avenue
Milton-Freewater, Oregon

Dear Mr. Monahan:

Pursuant to your request enclosed is a copy of permit No. U-632 in the names of Joy A. Anderson and Charles Snyder, together with our bill in the amount of \$1.25 for which you may remit at your convenience.

Very truly yours,

LEWIS A. STANLEY
State Engineer

By
Chris L. Wheeler, Assistant

eh
enclosures - 2

J. T. MONAHAN
ATTORNEY-AT-LAW
8 N. E. 5TH AVENUE
MILTON-FREEWATER, OREGON

July 11, 1958


State of Oregon
State Engineer
Water Resources Department
Salem, Oregon

RECEIVED
JUL 14 1958
STATE ENGINEER
SALEM, OREGON

Gentlemen:

Would you please send me a photostatic copy of the application for Permit No. U-700.

Sincerely yours,



J. T. Monahan

JTM/dh

July 14, 1958

Mr. J. T. Monahan
Attorney at Law
8 N. E. 5th Avenue
Milton-Freewater, Oregon

Dear Mr. Monahan:

Since we have not heard anything further from you following my letter of May 1, I assume that the application for extension of time previously submitted set out all of the work that had been done under permit No. U-632 and that, therefore, the permit is not eligible for an extension of time and should be canceled.

I am therefore proceeding with the cancellation of the permit as set out in our registered letter of January 10, 1958. The cancellation of the permit would be without prejudice and they could refile a new application when the present owners are in a position to complete the project within the statutory time.

Very truly yours,

LEWIS A. STANLEY
State Engineer

By
Chris L. Wheeler, Assistant

CW:eh
cc - Mr. Richard E. Elliott
Joy A. Anderson and Charles Snyder

May 1, 1958

Mr. J. T. Monahan
Attorney at Law
8 N. E. 5th Avenue
Milton-Freewater, Oregon

Dear Mr. Monahan:

This will acknowledge receipt of your letter of April 28 transmitting an assignment of permit No. U-632 from Joy A. Anderson and Charles Snyder to Richard E. Elliott, Sr. and Pauline E. Elliott, an application for extension of time in which to complete construction and make complete application of water under the terms of the permit, and check in the amount of \$3.

I have not taken any action on the assignment or receipted your check since there is some question in my mind whether or not it should be. Unless there has been more work done and expense incurred in the purchase of irrigation equipment than is stated in the application, it is rather doubtful if we could extend the time.

If this is the case, I believe your best procedure would be to submit a new application for a permit and we could cancel the old. If their plans have not changed, it would not be necessary to submit a new map as the present map could be used with the new filing, and would not cause any additional expense in that regard.

If there has been additional development, then that should be shown on the application for extension of time and the number of acres irrigated from the wells should be given. For your convenience in completing the application for extension of time, if justified, I am returning it together with your check. If your client decides to submit a new application as suggested above, please advise.

Very truly yours,

LEWIS A. STANLEY
State Engineer

By
Chris L. Wheeler, Assistant

CLW:eh
enclosures-2

J. T. MONAHAN
ATTORNEY-AT-LAW
8 N. E. 8TH AVENUE
MILTON-FREEWATER, OREGON

April 28, 1958

RECEIVED
APR 28 1958
STATE ENGINEER
SALEM, OREGON

State of Oregon
State Engineer
Water Resources Department
Salem, Oregon


Re: Your File No. U-700

Gentlemen:

Enclosed Application for Extension of Time and Assignment of Permit, which have been properly executed.

Also enclosed is check in the amount of \$3.00.

Sincerely yours,



J. T. Monahan

JTM/dh
Encs.

April 3, 1958

Mr. Richard E. Elliott, Sr.
Route 3, Box 17
Milton-Freewater, Oregon

Dear Mr. Elliott:

In response to your letter of March 28, application No. U-700 is presently of record in this office in the name of Joy A. Anderson and Charles Snyder as no assignment from them to the new owner has been submitted.

An application for extension of time under the permit would have to be in the form of an affidavit. As indicated on the enclosed form, it would have to be submitted to this office together with the statutory filing fee in the amount of \$2. The application must be carefully and completely filled out so that the State Engineer may determine from the sworn statements as to whether or not due diligence has been exercised.

Very truly yours,

LEWIS A. STANLEY
State Engineer

By
Chris L. Wheeler, Assistant

CLW:eh
enclosure

March 28th, 1958


State of Oregon
State Engineer
Water Resources Department
Salem, Oregon

Re: Your File No. U-700

Gentlemen:

Request is hereby made for extension of time within which to complete construction and application of water in connection with the above permit.

Sincerely yours,


Richard E. Elliott, Sr.
Route 3, Box 17
Milton-Freewater, Oregon

February 26, 1958

Mr. J. T. Monahan
Attorney at Law
8 N. E. 5th Avenue
Milton-Freewater, Oregon

Dear Mr. Monahan:

In response to your letter of February 5, I am enclosing a form which may be used for your convenience in obtaining an assignment of permit No. U-632 from Joy A. Anderson and Charles Snyder over to the new owner.

The assignment when executed should be returned to this office together with the statutory recording fee in the amount of \$1.

All that would be necessary at this time in regard to final proof would be a signed statement by the owners that the construction work was completed on or before October 1, 1956 and water applied to beneficial use on or before October 1, 1957. For your convenience in submitting these reports I am enclosing two forms, which are duplicates of those attached to the permit.

Very truly yours,

LEWIS A. STANLEY
State Engineer

By
Chris L. Wheeler, Assistant

CIN:eh
enclosures-2

J. T. MONAHAN
ATTORNEY-AT-LAW
8 N. E. 5TH AVENUE
MILTON-FREEWATER, OREGON

February 5, 1958

State of Oregon
State Engineer
Water Resources Department
Salem, Oregon


RECEIVED
FEB 7 1958
STATE ENGINEER
SALEM, OREGON

Re: Your File No. U-700

Gentlemen:

Please refer to your letter to Joy A. Anderson and Charles Snyder dated January 10th, 1958. This property has subsequently changed hands and I would appreciate your sending me the necessary forms to prove the beneficial use. Your letter states that the report must be submitted within 60 days which would be March 9th and we are requesting an extension of this to some reasonable time.

Sincerely yours,



J. T. Monahan

JTM/dh

4-700

DELIVERING
EMPLOYEE

- Deliver ONLY to addressee.
- Show address where delivered.

Received from the postmaster the registered, certified, or insured article,
the number of which appears on the face of this return receipt.

1. *Luise Supter*
(Signature or name of addressee)

2. _____
(Signature of addressee's agent—Agent should enter addressee's
name on line ONE above)

Date of Delivery JAN 14 1958

January 10, 1958

Joy A. Anderson & Charles Snyder
301 Baker Building
Walla Walla, Washington

Gentlemen:

According to the terms of your Permit No. U-632, which is for the appropriation of 2,611 second-feet of water from Wells #1 & 2 complete application of water was to have been made on or before October 1, 1957. It appears from our records that you have failed to submit the notice of complete application, although a notice, calling this matter to your attention, was mailed to you on October 18, 1957.

ORS 537.260 provides: "Whenever the time within which any appropriation under a permit should have been perfected has expired and the owner of the permit fails or refuses within three months thereafter to submit to the State Engineer proof of completion of the appropriation as required by ORS 537.230 and 537.250, the State Engineer may, after 60 days' notice by registered mail, order the cancelation of the permit.***"

If you have complied with the terms of this permit, you should promptly submit the notice of complete application of water, after which we will take up with you the matter of final proof. If, however, you have abandoned your plan of development, we would appreciate your authority to cancel the permit, so that the permit may be canceled without the necessity for following the legal procedure.

Complete application of water under an irrigation permit means the irrigation of ALL of the land described in the permit, which it is intended to irrigate.

In accordance with the provisions of ORS 537.260, you are hereby notified that unless proof of beneficial use is received within 60 days from the date of this letter, your permit will be canceled without further notice.

Very truly yours,

Lewis A. Stanley
LEWIS A. STANLEY
State Engineer

CHARLES SNYDER
ATTORNEY AT LAW
301 BAKER BUILDING
WALLA WALLA, WASHINGTON

June 23, 1955

RECEIVED
JUN 24 1955
STATE ENGINEER
SALEM, OREGON

State of Oregon
State Engineer
Water Resources Department
Salem, Oregon


Attention: Lewis A. Stanley
State Engineer

Re: File No. U-700

Dear Mr. Stanley:

I regret the delay in replying to your inquiry of May 19, in which you acknowledge receipt of Form A being notice of the beginning of construction under Permit No. U-632. You point out in your letter that the reports are signed by Henry Dixon and assumed that Henry Dixon has authority to make such reports for me. Your assumption is correct and you will please recognize any reports you receive on my behalf under this permit signed by Henry Dixon.

Yours very truly,



Charles Snyder

CS:mn

May 19, 1955

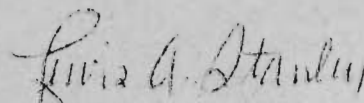
Mr. Charles Snyder
Attorney at Law
301 Baker Building
Walla Walla, Washington

Dear Sir:

This acknowledges receipt of Form A, being notice of the beginning of construction under Permit No. U-632.

The report has been filed with other matter pertaining to the permit, which is in good standing until October 1, 19⁵⁶, when, under its terms, construction should be completed.

Very truly yours,



LEWIS A. STANLEY
State Engineer

Form 118

P. S. We note the reports are signed by Henry Dixon and assume that Mr. Dixon has the authority to make such reports for you. However, we would appreciate it if you would verify this fact.

RECEIVED
 APR 7 1955
 STATE ENGINEER
 SALEM, OREGON

Application No. U-700
 Permit No. U
 Well No. _____

REPORT ON COMPLETION OF WELL

(Note: This report should be submitted to the State Engineer, Salem, Oregon, as soon as possible after the well is completed. If more than one well is covered by this permit, a separate report shall be filed for each)

Date of Report _____, 19__

1. Location of well: _____ of Section _____ Twp. _____ Rge. _____, W. M.
2. Name of nearest natural surface stream Dry Creek
3. Distance from well to that stream: 4000 feet.
4. If the well is less than 1300 feet from a natural surface stream, give the difference in elevation between the ground surface at the well and the lowest point in stream channel: -- feet.
5. Date of beginning drilling or digging: January, 1953
6. Date well was completed January, 1954

7. LOG OF MATERIALS ENCOUNTERED

Character of Material	Depth at which encountered	Thickness of stratum
	At surface	18 ft.
Sandy loam gravel	18 ft.	8 ft.
	ft.	ft.
	ft.	ft.
	ft.	ft.
	ft.	ft.
	ft.	ft.
	ft.	ft.
	ft.	ft.

Remarks: _____

WELL INFORMATION

8. Diameter of well 72 inches. Depth of well 26 feet.
9. Depth at which water was first encountered 20 feet.
10. Water level when completed: 18 feet below ground surface.
11. Additional information regarding well; such as soil conditions, quick sand, caves, obstructions, rock, etc.: _____

RECEIVED
APR 7 1955
STATE ENGINEER
SALEM, OREGON

Application No. U -700
Permit No. U _____
Well No. _____

ANNUAL REPORT ON WELLS

(A separate report for each well shall be submitted annually to the State Engineer, see ORS 537.560)

Date of Report _____

1. Have any changes in the depth, size, or other characteristics of this well been made during the past year? If so, explain: No
2. Have any changes been made in the size or type of pump or motor? If so, explain: No
3. Present depth of well: 26 ft. Present diameter: 72 inches.
4. Water level when first pumping operations were started during past year: 10 feet from ground surface.
5. Capacity of present pump 350 gallons per minute.
6. What was maximum quantity pumped at any time during past season? 220 gal. gallons per minute.
7. How much was water surface lowered by such pumping? to 20, in what length of time? 2 hours minutes.
8. Have you noticed a difference in elevation of water surface in well at different times during the season? Yes Explain: High is summer and low winter and spring
9. Have you noticed a difference in elevation of water surface in well at different seasons? _____ Explain: _____
10. In your opinion is the level of water in this well affected by other pumping operations in your vicinity? No Explain: _____
11. How many acres were irrigated from this well this past season? 40
12. What date did pumping begin? June. Cease? Aug.
13. Total number of hours pump was operated _____
14. Quantity of water pumped _____ gallons or _____ acre feet.
15. Was water level in well lower at end of pumping season than at beginning? Yes if so, how much? 6 feet.
16. What was the cost of pumping per acre irrigated \$ 5.00.
17. Do you consider use of water from this source profitable? Yes
18. Will you operate this system during next season? Yes

Report made by

Henry Dixon
(sign here)

RECEIVED
APR 7 1955
STATE ENGINEER
SALEM, OREGON

PUMP INFORMATION

- 12. Manufacturer of pump: Gardner-Denver
- 13. Address: Quincy, Illinois
- 14. Data on name or base plate: _____

- 15. Data on pump bowl assembly: _____

- 16. Size of pump: 3"
- 17. Rated capacity: 400 gallons per minute.
- 18. Rated speed: 3480 revolutions per minute.
- 19. Number of stages: _____
- 20. Size of intake pipe: 6"
- 21. Size of discharge pipe: 3"
- 22. Length of intake pipe: 20'
- 23. Length of discharge pipe: Pipe line
- 24. Suction lift: (difference in elevation between water surface in well and pump) 10'
- 25. Discharge lift: (difference in elevation between pump and end of discharge line) 20'
- 26. Depth of pump intake below ground surface: 5 feet.
- 27. Remarks: _____

MOTOR OR ENGINE INFORMATION

- 28. Name of manufacturer: G. E.
- 29. Address: _____
- 30. Type of motor or engine: _____

- 31. Data on name or base plate: _____

- 32. Rated horsepower: 10 H. P.
- 33. Rated speed of motor or engine: 3480 revolutions per minute.

- 34. Rated Capacity of Pump (with described motor)

_____	g.p.m. at _____	ft. head
_____	g.p.m. at _____	ft. head
_____	g.p.m. at _____	ft. head
_____	g.p.m. at _____	ft. head
_____	g.p.m. at _____	ft. head

- 35. Remarks: _____

November 22, 1954

Mr. Charles Snyder
Attorney at Law
301 Baker Building
Walla Walla, Washington

Dear Mr. Snyder:

Pursuant to your request in your letter of recent date, I am enclosing a photostat copy of Permit No. U-632 in the name of Joy A. Anderson and Charles Snyder together with duplicate forms pertaining to the permit.

Enclosed please find our bill in the amount of \$1.25, which you may remit at your convenience.

Very truly yours,

Chris L. Wheeler, Assistant
State Engineer

eh
enc

CHARLES SNYDER
ATTORNEY AT LAW
301 BAKER BUILDING
WALLA WALLA, WASHINGTON

November 8, 1954

RECEIVED
NOV 9 1954
STATE ENGINEER
SALEM, OREGON

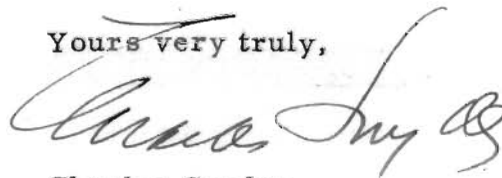
State of Oregon
State Engineer
Water Resources Department
Salem, Oregon

Re: Application No. U-700
Joy A. Anderson and
Charles Snyder

Gentlemen:

You have heretofore issued a permit to Joy A. Anderson and Charles Snyder under the above application number and we have been endeavoring to obtain the information required in order to fully protect the water right granted. The permit which you have issued and the forms which you forwarded to be completed in connection with the construction of the wells have now been lost and it will be sincerely appreciated if you can issue a duplicate copy of the permit together with duplicate forms required for completion in order to complete our rights under this permit. If there are any expenses in connection with this transaction please do not hesitate to let me know.

Yours very truly,



Charles Snyder

CS:mn

U-700

July 27, 1954

Joy A. Anderson and Charles Snyder
301 Baker Building
Walla Walla, Washington

Dear Sir and Madam:

Enclosed please find our Refund Check No. 5770 in the amount of \$0.40 covering the refund of excess recording fees paid on your Application No. U-700.

Very truly yours,

Chris L. Wheeler, Assistant

July 20, 1954

U-700

Joy A. Anderson and Charles Snyder
301 Baker Building
Walla Walla, Washington

Dear Sir and Madam:

with blueprint.

U-700

U-632,

June 17, 1954

Mr. Charles Snyder
Attorney at Law
301 Baker Building
Walla Walla, Washington

Re: Application No. U-700
Joy A. Anderson & Charles Snyder

Dear Mr. Snyder:

Your application for a permit to construct a well and appropriate water for the irrigation of 11.7 acres and the supplemental irrigation of 197.83 acres now appears to be in satisfactory form.

Very truly yours,

CHAS. E. STRICKLIN
State Engineer

By
Chris L. Wheeler, Assistant

CLW:VC

CHARLES SNYDER
ATTORNEY AT LAW
301 BAKER BUILDING
WALLA WALLA, WASHINGTON

June 15, 1954

State of Oregon
State Engineer
Water Resources Department
Salem, Oregon

RECEIVED
JUN 16 1954
STATE ENGINEER
SALEM, OREGON

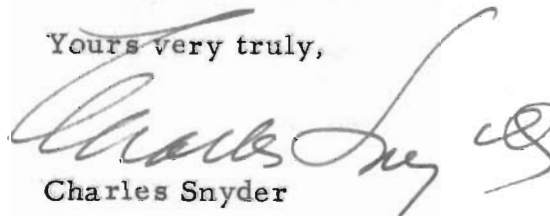
Attention: Chris L. Wheeler, Assistant Re: Application of
Joy A. Anderson and
Charles Snyder
Your File No. U-700

Dear Mr. Wheeler:

Thank you for your letter of June 9. Your observations are correct and I have accordingly added by typing thereon the figures which you penciled into the application showing the number of acres to be irrigated with the supplemental water and the number of acres upon which the water will be primary. I should point out that although we have a primary water right for substantially all of the acreage, the water is usually gone during the warm weather when it is needed the most thus requiring supplemental water which we are seeking in this application.

Your help in processing the matter to a conclusions is sincerely appreciated.

Yours very truly,



Charles Snyder

CS:mn
Encl.

June 9, 1954

Mr. Ralph W. Smuckal
Route 2
Milton-Freewater, Oregon

Dear Mr. Smuckal:

Enclosed is a copy of an application in the name of Joy A. Anderson and Charles Snyder for a permit to construct two wells near the head of Dugger Creek and appropriate water for irrigation, together with a blueprint of the map filed with the application.

If we do not hear from you within two weeks of the date of this letter it will be assumed that you and the other Dugger Creek water users have no desire to protest the application and it will be processed accordingly.

Very truly yours,

CHAS. E. STRICKLIN
State Engineer

By
Chris L. Wheeler, Assistant

CLW:dg
Enclosures: 2

U-700

June 9, 1954

Mr. Charles Snyder
Attorney at Law
301 Baker Building
Walla Walla, Washington

Dear Mr. Snyder:

This will acknowledge receipt of an application in the name of Joy A. Anderson and Charles Snyder for a permit to construct two wells and appropriate therefrom 50 second feet of water for irrigation, map to accompany the application, and check in the amount of \$31.35 for which our receipt No. 1632 is enclosed.

The application has been examined and given our file No. U-700.

It is noted from our records that the majority of the land that you have listed to be irrigated has an existing right. For those lands which have a right the present application should be for supplemental irrigation, and the additional lands would be for primary irrigation.

I have pencilled this matter under item 12 as it appears from our records. If you agree you should verify this information by ink or typing.

I am returning the application for your convenience in completing it as suggested above. The application has been endorsed so that in order to retain its date of priority it must be returned to this office on or before July 9, 1954.

Very truly yours,

CHAS. E. STRICKLIN
State Engineer

By
Chris L. Wheeler, Assistant

CLW:dg
Enclosures: 2

CHARLES SNYDER
ATTORNEY AT LAW
301 BAKER BUILDING
WALLA WALLA, WASHINGTON

May 12, 1954

RECEIVED
MAY 14 1954
STATE ENGINEER
SALEM, OREGON

State of Oregon
State Engineer
Water Resources Department
Salem, Oregon

Re: Joy A. Anderson and
Charles Snyder - Application
to appropriate underground
waters

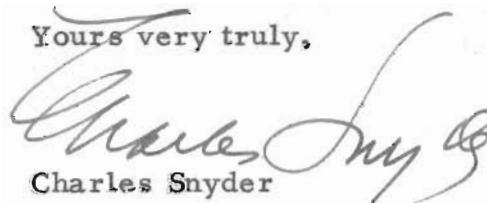
Gentlemen:

Enclosed herewith is application for a permit to appropriate the underground waters of the State of Oregon filed by Joy A. Anderson and Charles Snyder. Attached to the application is a drawing made by G. M. Newbill, a regularly licensed surveyor showing the location of the 2 Wells from which the waters are proposed to be appropriated.

It is intended by this application to irrigate a total of 216.7 acres and in accordance with the schedule of fees as shown in the pamphlet including the rules and regulations of your Department, I am enclosing my check in the sum of \$31.35 and which is intended to include the examination fee of \$10, plus \$20.50 for the recording fee covering 200 acres plus 5 cents per acre for 17 additional acres in the sum of 85 cents for a total of \$31.35.

If there is anything further which you will require please advise.

Yours very truly,


Charles Snyder

CS:mn
Encl.



STATE OF OREGON

INTEROFFICE MEMO

TO: Steve Isitt

DATE: March 29, 1973

FROM: Thomas E. Shook

SUBJECT: Certificate 27311, James Taylor

Our records show that certificate of water right recorded at Page 27311, State Record of Water Right Certificates, has been issued to James Taylor for the use of 2.08 cubic feet of water per second from a well located 0.5 chains South and 18.5 chains East from the center of Section 32, Township 6 North, Range 35 East, W.M., for the irrigation of 11.4 acres and supplemental irrigation of 155.4 acres under a priority date of May 14, 1954.

We do not have a record of a water well report.

TtS:bjs

Enclosures

WATERMASTER DISTRICT NO. 5
COUNTY COURTHOUSE
P. O. BOX 82
PENDLETON 97801
TEL. 276-7111



STATE OF OREGON
STATE ENGINEER
WATER RESOURCES DEPARTMENT

WATER DISTRIBUTION
HYDROGRAPHIC SURVEYS
SNOW SURVEYS

REFER TO
FILE NO. _____

March 21, 1973

RECEIVED
MAR 23 1973
STATE ENGINEER
SALEM, OREGON

Dear Mr. Perry:

Would you please send me any information you might have regarding Permit #U-632 in the name of James Taylor, T6N, R35 EWM, Sec. 32.

Also please include the well log.

Thank you,

Stephen Isitt

April 23, 1964

W. W. Felthouse, Jr.
61 Tietan Place
Walla Walla, Washington

Dear Mr. Felthouse:

Your information regarding the water right covered by the certificate recorded at page 2886, Volume 4, State Record of Water Right Certificates, is correct, but there are also other rights for the subdivisions of Section 32 indicated on the sketch. I have indicated the acreage for the area noted on your map by a certificate or permit number.

The certificate recorded at page 13083, Volume 11, State Record of Water Right Certificates was issued to Milton-Freewater Hudson Bay Irrigation Company with a priority date of February 16, 1903, describing appropriation of water from Little Walla Walla River.

The certificate recorded at page 5524, Volume 6, State Record of Water Right certificates was issued to John Langdon describing the appropriation of the waters of Dry Creek with the priority date of 1882.

The certificate recorded at page 27311, Volume 19, State Record of Water Right Certificates was issued to James Taylor covering the appropriation of water from a well and the priority date is May 14, 1954. This right is for supplemental irrigation with the exception of 11.4 acres in the SW $\frac{1}{4}$ SE $\frac{1}{4}$.

Hudson Bay District Improvement Company holds permit 26499 which includes among other lands, three acres in the SW $\frac{1}{4}$ SE $\frac{1}{4}$, but the final proof survey has not yet been made under this and we don't know what lands the district can make proof on.

Permit number 25742 was issued to R. E. Elliott covering the appropriation of water for irrigation of forty acres in the NW $\frac{1}{4}$ SE $\frac{1}{4}$. The notice of complete application of water was not submitted and no reply to a certified letter of intent to cancel for failure to submit proof was received. Mr. Elliott notified us that the property was transferred to Joy Anderson in 1959. We sent a copy of the letter of intent to cancel to her and did not receive a reply so presume that the appropriation was not complete so the validity of the permit is questionable.

Very truly yours,

CHRIS L. WHEELER
State Engineer

By
Trevor Jones
Assistant

TJ:jb

June 27, 1960

James Taylor
Route 3, Box 19
Milton-Freewater, Oregon

Dear Mr. Taylor:

On May 18, 1960, we mailed you a copy of a draft of the certificate in connection with the incomplete water right represented by your permit number U-632 granting a right to the use of 2.08 c.f.s. from the waters of a well for irrigation and supplemental irrigation, together with the instructions that the affidavit be signed at the bottom of the page and the copy be returned to this office accompanied by the certificate recording fee in the amount of \$1.

To date this form has not been received nor has any correspondence regarding it. This is to notify you that unless we receive the signed draft form and the certificate recording fee within thirty days from the date of this letter, we will be required to take steps toward the cancellation of this permit.

Very truly yours,

LEWIS A. STANLEY
State Engineer

By
Trevor Jones
Assistant

cr

5F-60

Permit No. U-632

Application No. U-700

County Umatilla

Proof of Appropriation of Water

James Taylor Elliott

- Name Richard E., Sr. & Pauline E.
- Address Rt. 3 Box 17 - Milton-Freewater, Oregon
- Source of supply Wells No. 1 & 2 One well
Tributary of Little Muddy trib. of Little Walla Walla River
- Amount of water 2.611 cfs.
- Priority date May 14, 1954
- Use Irrigation & supplemental irrigation - 1/80th & 3 a.f.
- Location of point of diversion #1 - NW 1/4 SE 1/4 Sec. 32, Twp. 6 N, Range 35 E, W. M. (Legal Subdivision)
- The description of land given below corresponds to that found in your permit covering land to be irrigated, or, if for other purposes, the place of use.

Photo NZ-5F-60
Oct. 27, 1954

Township	Range	Section	Legal Subdivision	No. Acres	Actually Irrigated
Willamette Meridian					
6 N	35 E	32	SE 1/4 SE 1/4	15.2	15.2
			SW 1/4 SE 1/4	23.4	34.8
			NW 1/4 SE 1/4	40.0	40.0
			NE 1/4 SW 1/4	40.0	40.0
			NW 1/4 SW 1/4	40.0	40.0
			SE 1/4 NW 1/4	36.8	36.8
			155.4	197.83	11.07
			155.4	11.42	166.82
			Wellis	18.5	Center Sect. 32

I have read the above and foregoing proof of appropriation of water; I know the contents thereof, and that the facts therein stated are true.

IN WITNESS WHEREOF, I have hereunto set my hand this _____ day of _____,

19.....

[Handwritten signature]

If conditions do not justify the above re-
port by you, please return this form without
your signature, with a full report by letter.

348
230
1.14

REPORT OF PERSON MAKING INSPECTION

Description of works:

Well: dug, Depth? dia. = 36" - steel cased 9' static - pump set over top of casing (5' below land surface)

Pump: Kleinman 2 1/2" x 3" cent. dir. dr.

Motor: G.E. 10 HP 3480 RPM 3Phase

Has 2 buried 6" steel mains which are pumped into from ditch right & can be hooked to well.

± 4000' x 3" Ab. lateral

100 heads - RB #40 & 30 & Raintral #200 - 5/32" plug & 9/16" plug

Lift: Max 40 disch.

Crop: Alfalfa

Info: James Taylor, new owner - left assignment form

I, _____, do hereby certify that I have made an inspection of the works described herein and in Permit No. _____, on the _____ day of _____, 19____, and found the foregoing statements and descriptions of works to be accurate. In my opinion the appropriation has been completed to the extent of _____ and I recommend the issuance of water right certificate for this amount.

(Quantity of water in second-foot or acre-feet)

NOTICE TO INSPECTORS

If conditions do not justify the above report by you, please return this form without your signature, with a full report by letter.

OB Barth
Field Engineer



STATE OF OREGON
STATE ENGINEER
WATER RESOURCES DEPARTMENT
SALEM

July 14, 1958

251 FINANCE BUILDING
170 12TH STREET, S. E.

REFER TO FILE NO. U-70

Mr. J. T. Monahan
Attorney at Law
8 N. E. 5th Avenue
Milton-Freewater, Oregon

Dear Mr. Monahan:

Since we have not heard anything further from you following my letter of May 1, I assume that the application for extension of time previously submitted set out all of the work that had been done under permit No. U-632 and that, therefore, the permit is not eligible for an extension of time and should be canceled.

I am therefore proceeding with the cancellation of the permit as set out in our registered letter of January 10, 1958. The cancellation of the permit would be without prejudice and they could refile a new application when the present owners are in a position to complete the project within the statutory time.

Very truly yours,

LEWIS A. STANLEY
State Engineer

By
Chris L. Wheeler, Assistant

CLW:eh
cc - Mr. Richard E. Elliott
Joy A. Anderson and Charles Snyder

COPY

AFTER 10 DAYS, RETURN TO
STATE ENGINEER
251 FINANCE BUILDING
170 12TH STREET, S. E.
SALEM, OREGON



RECEIVED
TO
WRITER

REASON CHECKED
Unclaimed _____
Unknown _____
Refused _____
For better address _____
Moved, left no address _____
No such name in state _____

Mr. Richard E. Elliott

~~Route 3, Box 17~~

~~Walla Walla, Washington~~

gone no odd
Jan 13

Wrong add.
unknown here