
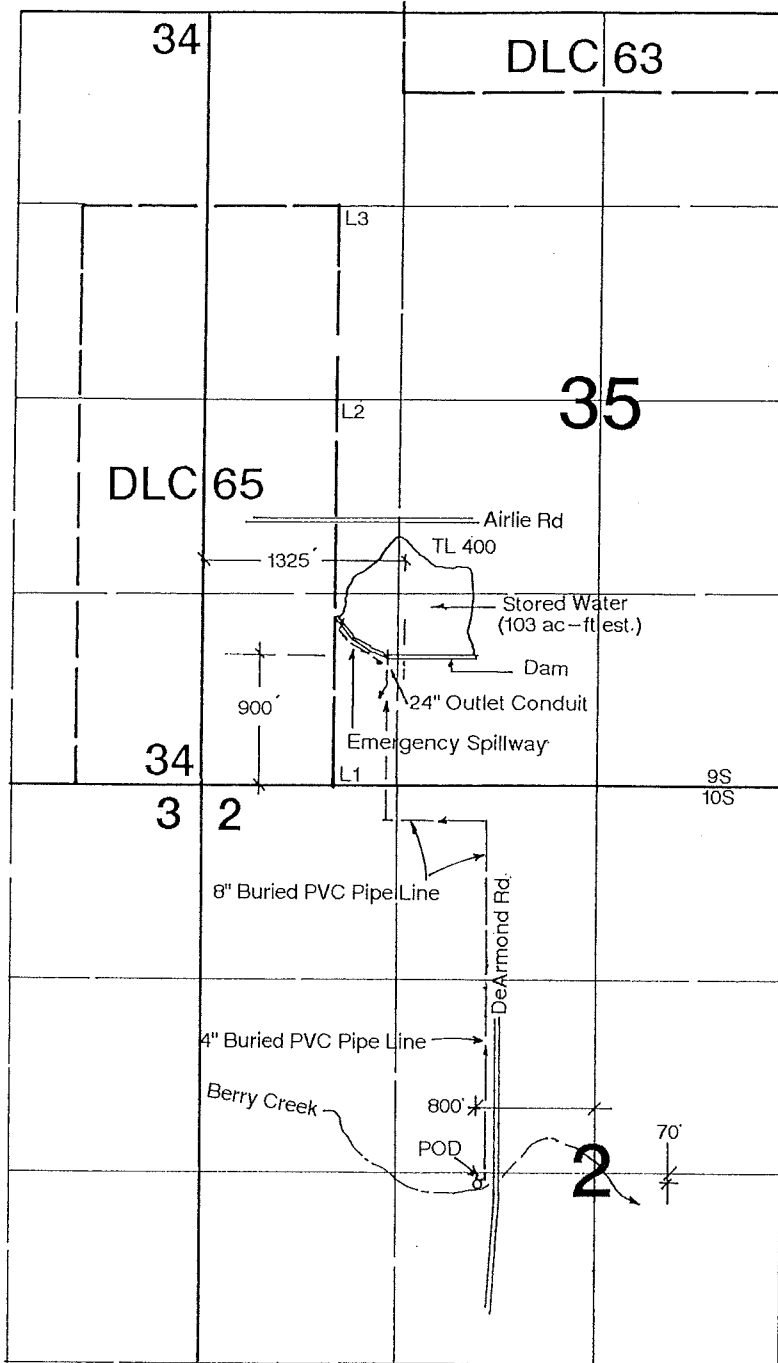


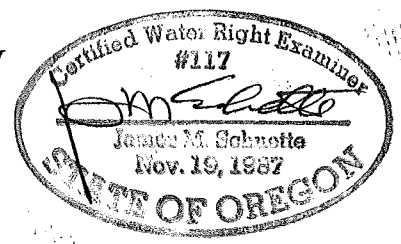
# T.9S., R.5W., W.M.



**RECEIVED**  
 NOV 18 2010  
 WATER RESOURCES DEPT  
 SALEM, OREGON

Center of Dam is located 900' N & 1325' E from SW corner of Section 35.  
 POD is located 70' S & 800' W from center of Section 2.

**Application Map**  
**Garth & Susan Mulkey**  
 Application #: R-87590



This Map was Prepared for the Purpose of Identifying the Location of a Water Right Only and is Not Intended to Provide Legal Dimensions or Location of Property Ownership Lines.

(Show Pipe Lines) Revised 11-17-2010  
 (Show POD Location) Revised 6-21-2010