









# Application for a Water Right Proposed Place of Use and Proposed Points of Diversion

Application in the Name of:  
Eugene Water & Electric Board

## Legend

-  Proposed Point of Diversion (POD)
-  Proposed Place of Use (POU)
-  Water Transmission Mainlines
-  City Limits
-  Hilyard Shaw DLC 56
-  Major Roads
-  Watercourses
-  Waterbodies

## POD Location Descriptions

- POD #1**  
1710' North and 555' West of SE Cor. Section 30, T.17S., R.3W., W.M.
- POD #2**  
NW1/4 NW1/4, as projected within Hilyard Shaw DLC 56, Section 32, T.17S., R.3W., W.M.; 843 feet South and 1123 feet East from the NW Corner, Hilyard Shaw DLC 56

## POU Location Description

Eugene City Limits, Dissolved Bethel Water District, Dissolved Hillcrest Water District, Eugene Airport Special Service District, Lane Community Special Service District, Dissolved Oakway Water District, River Road Water District, Santa Clara Water District

**RECEIVED**

JAN 03 2011

WATER RESOURCES DEPT  
SALEM, OREGON

0 3000 6000 9000  
Feet

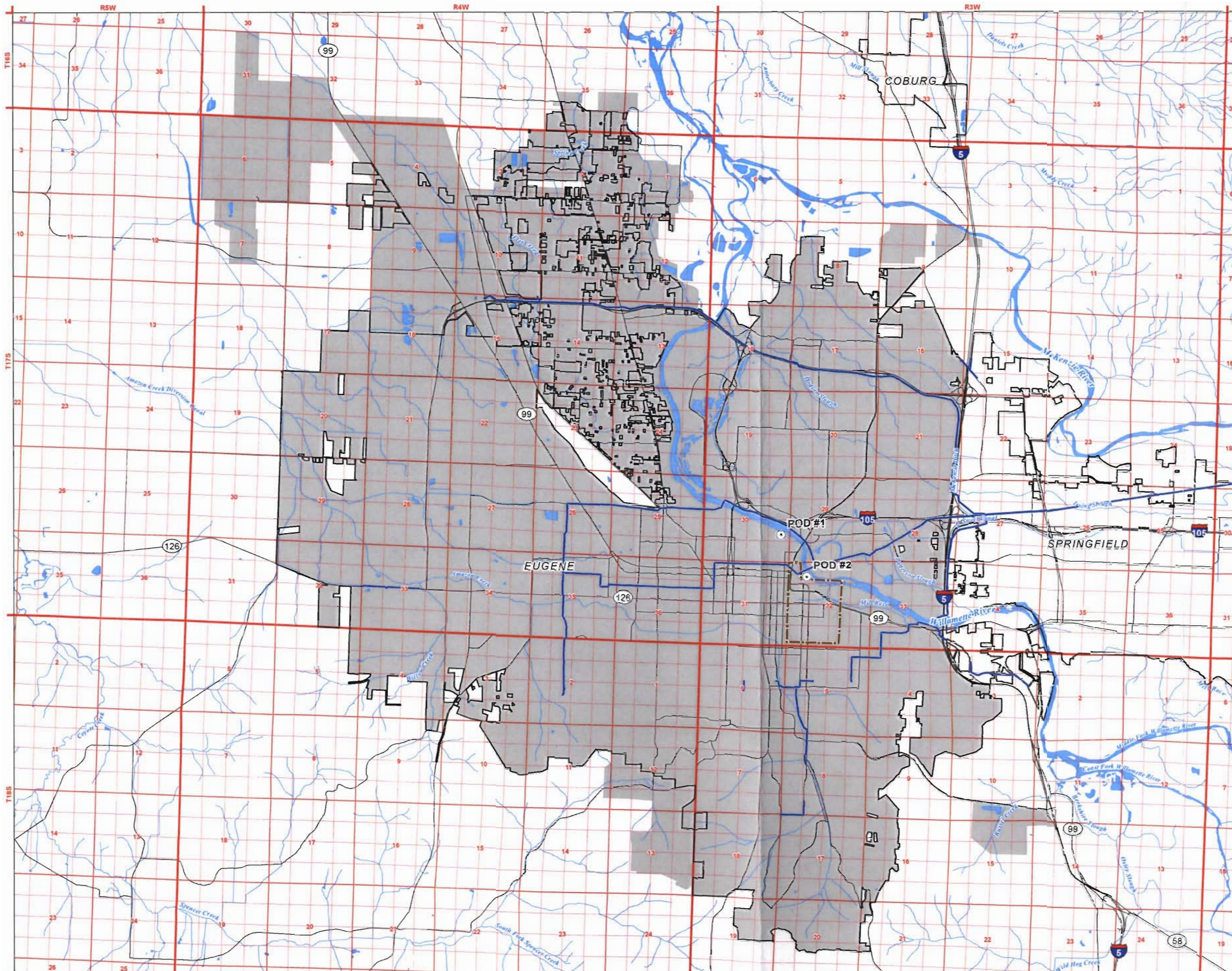


## Disclaimer

This map was prepared for the purpose of identifying the location of a water right only and it is not intended to provide legal dimensions or location of property ownership lines.

## Map Notes

Date: December 23, 2010  
Data Sources: EWEB, OWRD, OGIC  
Prepared By: GSI Water Solutions, Inc.



5-87675