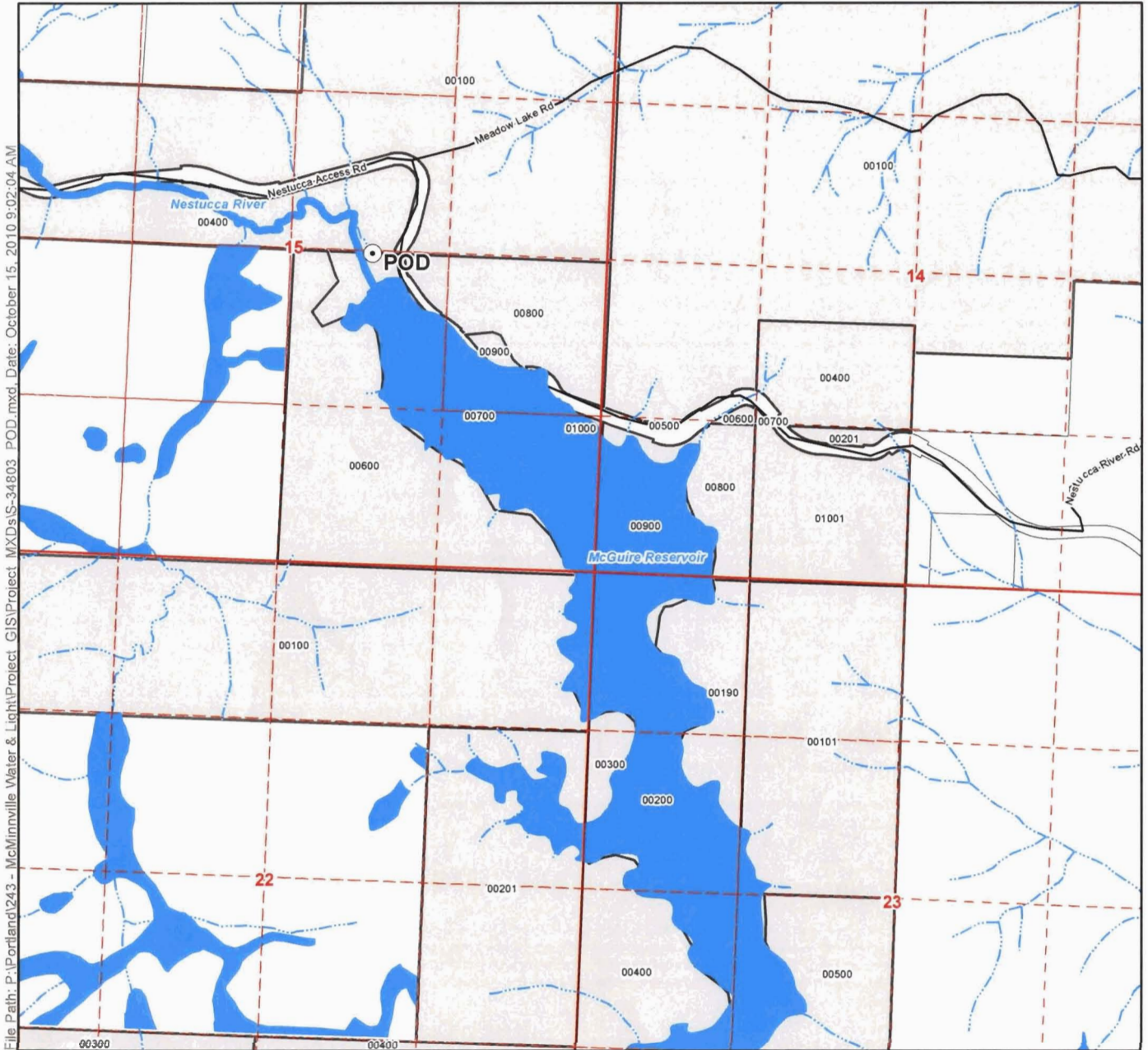


RECEIVED

JAN 07 2011

WATER RESOURCES DEPT  
SALEM, OREGON


**Claim of Beneficial Use  
Point of Diversion Map**  
Permit S-34803 ( Application S-46564)  
Township 3 South, Range 6 West (W.M.)



File Path: P:\Portland\243 - McMinnville Water & Light\Project GIS\Project MXDs\S-34803\_POD.mxd, Date: October 15, 2010 9:02:04 AM

**Legend**

- Point of Diversion (POD)
- Taxlots
- Taxlots Owned by Permittee
- Streets
- ~ Watercourses
- Waterbodies



EXPIRES: 12-31-2012

**Map Information**

Projection: Oregon State Plane North  
Datum: North American Datum of 1983  
Date: October 15, 2010  
Prepared By: GSI Water Solutions, Inc.

**Data Sources**  
ESRI, OWRD

**Disclaimer**

This map was prepared for the purpose of identifying the location of a water right only and it is not intended to provide legal dimensions or location of property ownership lines.

**POD Location Description**

**POD - McGuire Reservoir Diversion**  
Located 49 feet South and 684 feet East  
from the center 1/4 corner of Section 15, Township 3  
South, Range 6 West (W.M.)









**Scale**  
0 660 1,320  
1 inch equals 1,320 feet





# Claim of Beneficial Use Place of Use Map

Permit S-34803 (Application S-46564)  
Township 4 South, Range 4 West (W.M.)

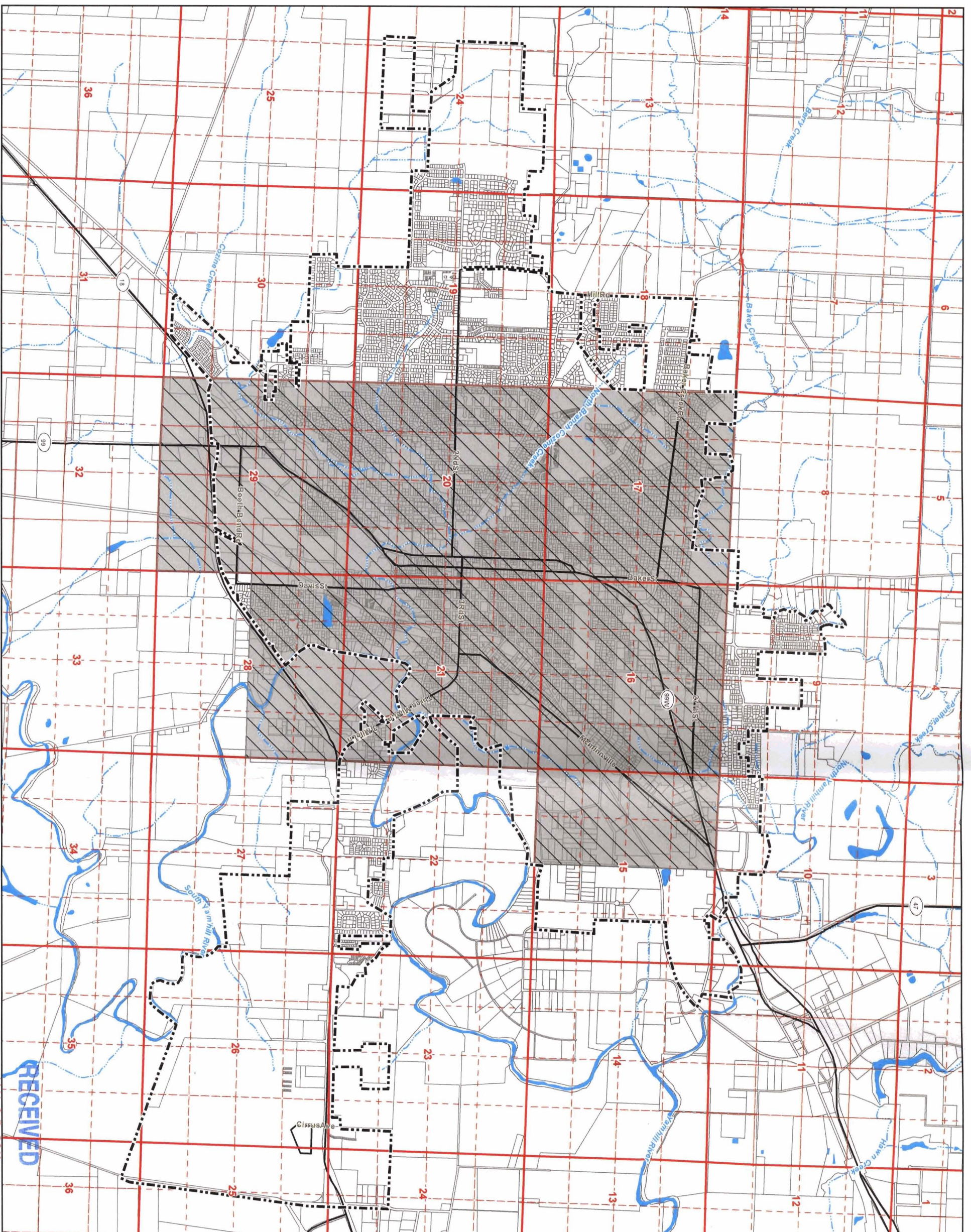
- LEGEND**
-  Place of Use (POU)
  -  Service Area
  -  Taxlots
  -  Major Roads
  -  Watercourses
  -  Waterbodies



**Disclaimer:**  
This map was prepared for the purpose of identifying the location of a water right only and it is not intended to provide legal dimensions or location of property ownership lines.



**MAP NOTES:**  
Projection: Oregon State Plane North  
Datum: North American Datum 1983  
Date: October 15, 2010  
Data Sources: ESRI, OWRD



JAN 07 2011