

Application for a Permit to Use Ground Water



Oregon Water Resources Department
725 Summer Street NE, Suite A
Salem, Oregon 97301-1266
(503) 986-0900
www.wrd.state.or.us

SECTION 1: APPLICANT INFORMATION AND SIGNATURE

Applicant Information

NAME Patrick + Sarah West		PHONE (HM) 541-443-0993	
PHONE (WK) 503-434-0312	CELL 503-434-0312	FAX 541-443-0992	
ADDRESS 69796 Shaw Road			
CITY Pendleton	STATE OR	ZIP 97801	E-MAIL West@onlinemac.com

Organization Information

NAME		PHONE		FAX
ADDRESS				CELL
CITY	STATE	ZIP	E-MAIL	

Agent Information – The agent is authorized to represent the applicant in all matters relating to this application.

AGENT / BUSINESS NAME		PHONE		FAX
ADDRESS				CELL
CITY	STATE	ZIP	E-MAIL	

Note: Attach multiple copies as needed

RECEIVED

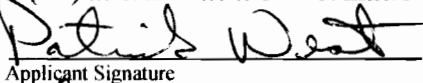
APR 01 2011

By my signature below I confirm that I understand:

- I am asking to use water specifically as described in this application.
- Evaluation of this application will be based on information provided in the application.
- I cannot use water legally until the Water Resources Department issues a permit.
- Oregon law requires that a permit be issued before beginning construction of any proposed well, unless the use is exempt. Acceptance of this application does not guarantee a permit will be issued.
- If I get a permit, I must not waste water.
- If development of the water use is not according to the terms of the permit, the permit can be cancelled.
- The water use must be compatible with local comprehensive land-use plans.
- Even if the Department issues a permit, I may have to stop using water to allow senior water-right holders to get water to which they are entitled.


WATER RESOURCES DEPT
SALEM, OREGON

I (we) affirm that the information contained in this application is true and accurate.


Applicant Signature

Patrick West
Print Name and title if applicable

3-22-11
Date


Applicant Signature

Sarah West
Print Name and title if applicable

3-22-11
Date

For Department Use		
App. No. G-17457	Permit No. _____	Date _____

SECTION 2: PROPERTY OWNERSHIP

Please indicate if you own all the lands associated with the project from which the water is to be diverted, conveyed, and used.

Yes

- There are no encumbrances.
- This land is encumbered by easements, rights of way, roads or other encumbrances.

No

- I have a recorded easement or written authorization permitting access.
- I do not currently have written authorization or easement permitting access.
- Written authorization or an easement is not necessary, because the only affected lands I do not own are state-owned submersible lands, and this application is for irrigation and/or domestic use only (ORS 274.040).
- Water is to be diverted, conveyed, and/or used only on federal lands.

List the names and mailing addresses of all affected landowners *(attach additional sheets if necessary)*.

SECTION 3: WELL DEVELOPMENT

WELL NO.	NAME OF NEAREST SURFACE WATER	IF LESS THAN 1 MILE:	
		DISTANCE TO NEAREST SURFACE WATER	ELEVATION CHANGE BETWEEN NEAREST SURFACE WATER AND WELL HEAD
83282	McKay Reservoir	Spring - 300 ft Winter - 1/2 mile	Approximately 50 ft.

RECEIVED

APR 6 2011

WATER RESOURCES DEPT
SALEM, OREGON

Please provide any information for your existing or proposed well(s) that you believe may be helpful in evaluating your application. For existing wells, describe any previous alteration(s) or repair(s) not documented in the attached well log or other materials *(attach additional sheets if necessary)*.

SECTION 3: WELL DEVELOPMENT, CONTINUED

Source (aquifer), if known: Basalt Aquifer

Total maximum rate requested: 1/80 cfs (each well will be evaluated at the maximum rate unless you indicate well-specific rates and annual volumes in the table below).

Complete the table below. If this is an existing well, the following information may be found on the applicable well log. (If a well log is available, please submit it in addition to completing the table.) If this is a proposed well, or well-modification, consider consulting with a licensed well driller, geologist, or certified water right examiner.

6-17457

OWNER'S WELL NAME OR NO.	PROPOSED	EXISTING	WELL ID (WELL TAG) NO.* OR WELL LOG ID**	FLOWING ARTESIAN	CASING DIAMETER	CASING INTERVALS (IN FEET)	PERFORATED OR SCREENED INTERVALS (IN FEET)	SEAL INTERVALS (IN FEET)	MOST RECENT STATIC WATER LEVEL & DATE (IN FEET)	PROPOSED USE			
										SOURCE AQUIFER***	TOTAL WELL DEPTH	WELL-SPECIFIC RATE (GPM)	ANNUAL VOLUME (ACRE-FEET)
83282	<input type="checkbox"/>	<input checked="" type="checkbox"/>	83282	<input type="checkbox"/>	8"	12"-20' 10"-131' 8"-230'	0	Bentonite 0-20	65' 4/8/06	Basalt	230	100+	3 ac/ft
	<input type="checkbox"/>	<input type="checkbox"/>		<input type="checkbox"/>				20-131 cement					
	<input type="checkbox"/>	<input type="checkbox"/>		<input type="checkbox"/>									
	<input type="checkbox"/>	<input type="checkbox"/>		<input type="checkbox"/>									
	<input type="checkbox"/>	<input type="checkbox"/>		<input type="checkbox"/>									
	<input type="checkbox"/>	<input type="checkbox"/>		<input type="checkbox"/>									
	<input type="checkbox"/>	<input type="checkbox"/>		<input type="checkbox"/>									
	<input type="checkbox"/>	<input type="checkbox"/>		<input type="checkbox"/>									

RECEIVED
APR 01 2011
WATER RESOURCES DEPT
SALEM OREGON

* Licensed drillers are required to attach a Department-supplied Well Tag, with a unique Well ID or Well Tag Number to all new or newly altered wells. Landowners can request a Well ID for existing wells that do not have one. The Well ID is intended to serve as a unique identification number for each well.
 ** A well log ID (e.g. MARI 1234) is assigned by the Department to each log in the agency's well log database. A separate well log is required for each subsequent alteration of the well.
 *** Source aquifer examples: Troutdale Formation, gravel and sand, alluvium, basalt, bedrock, etc.

SECTION 6: STORAGE OF GROUND WATER IN A RESERVOIR

If you would like to store ground water in a reservoir, complete this section (*if more than one reservoir, reproduce this section for each reservoir*).

Reservoir name: _____ Acreage inundated by reservoir: _____

Use(s): _____

Volume of Reservoir (acre-feet): _____ Dam height (feet, if excavated, write "zero"): _____

Note: If the dam height is greater than or equal to 10.0' above land surface AND the reservoir will store 9.2 acre feet or more, engineered plans and specifications must be approved prior to storage of water.

SECTION 7: USE OF STORED GROUND WATER FROM THE RESERVOIR

If you would like to use stored ground water from the reservoir, complete this section (*if more than one reservoir, reproduce this section for each reservoir*).

Annual volume (acre-feet): _____

USE OF STORED GROUND WATER	PERIOD OF USE

SECTION 8: PROJECT SCHEDULE

Date construction will begin: July, 2011

Date construction will be completed: July, 2012

Date beneficial water use will begin: July, 2015

SECTION 9: REMARKS

Use this space to clarify any information you have provided in the application (*attach additional sheets if necessary*).

RECEIVED

APR 01 2011

WATER RESOURCES DEPT
SALEM, OREGON

G-17457

Land Use Information Form



Oregon Water Resources Department
 725 Summer Street NE, Suite A
 Salem, Oregon 97301-1266
 (503) 986-0900
 www.wrd.state.or.us

Applicant: Patrick + Sarah West
First Last

Mailing Address: 69796 Shaw Road
Pendleton OR 97801 Daytime Phone: 503-434-0312
City State Zip

A. Land and Location

Please include the following information for all tax lots where water will be diverted (taken from its source), conveyed (transported), and/or used or developed. Applicants for municipal use, or irrigation uses within irrigation districts may substitute existing and proposed service-area boundaries for the tax-lot information requested below.

Township	Range	Section	¼ ¼	Tax Lot #	Plan Designation (e.g., Rural Residential/RR-5)	Water to be:			Proposed Land Use:
1N	32E	14	NENE	2100	EFU	<input checked="" type="checkbox"/> Diverted	<input checked="" type="checkbox"/> Conveyed	<input checked="" type="checkbox"/> Used	Farming
						<input type="checkbox"/> Diverted	<input type="checkbox"/> Conveyed	<input type="checkbox"/> Used	
						<input type="checkbox"/> Diverted	<input type="checkbox"/> Conveyed	<input type="checkbox"/> Used	
						<input type="checkbox"/> Diverted	<input type="checkbox"/> Conveyed	<input type="checkbox"/> Used	

List all counties and cities where water is proposed to be diverted, conveyed, and/or used or developed:

Umatilla **RECEIVED**
APR 01 2011

WATER RESOURCES DEPT
 SALEM, OREGON

B. Description of Proposed Use

Type of application to be filed with the Water Resources Department:

- Permit to Use or Store Water Water Right Transfer Permit Amendment or Ground Water Registration Modification
 Limited Water Use License Allocation of Conserved Water Exchange of Water

Source of water: Reservoir/Pond Ground Water Surface Water (name) _____

Estimated quantity of water needed: _____ cubic feet per second gallons per minute acre-feet

Intended use of water: Irrigation Commercial Industrial Domestic for _____ household(s)
 Municipal Quasi-Municipal Instream Other _____

Briefly describe:

Note to applicant: If the Land Use Information Form cannot be completed while you wait, please have a local government representative sign the receipt at the bottom of the next page and include it with the application filed with the Water Resources Department.

For Local Government Use Only

The following section must be completed by a planning official from each county and city listed unless the project will be located entirely within the city limits. In that case, only the city planning agency must complete this form. This deals only with the local land-use plan. Do not include approval for activities such as building or grading permits.

Please check the appropriate box below and provide the requested information

- Land uses to be served by the proposed water uses (including proposed construction) are allowed outright or are not regulated by your comprehensive plan. Cite applicable ordinance section(s): VCDC 152.056 A
- Land uses to be served by the proposed water uses (including proposed construction) involve discretionary land-use approvals as listed in the table below. (Please attach documentation of applicable land-use approvals which have already been obtained. Record of Action/land-use decision and accompanying findings are sufficient.) **If approvals have been obtained but all appeal periods have not ended, check "Being pursued."**

Type of Land-Use Approval Needed (e.g., plan amendments, rezones, conditional-use permits, etc.)	Cite Most Significant, Applicable Plan Policies & Ordinance Section References	Land-Use Approval:	
		<input type="checkbox"/> Obtained <input type="checkbox"/> Denied	<input type="checkbox"/> Being Pursued <input type="checkbox"/> Not Being Pursued
		<input type="checkbox"/> Obtained <input type="checkbox"/> Denied	<input type="checkbox"/> Being Pursued <input type="checkbox"/> Not Being Pursued
		<input type="checkbox"/> Obtained <input type="checkbox"/> Denied	<input type="checkbox"/> Being Pursued <input type="checkbox"/> Not Being Pursued
		<input type="checkbox"/> Obtained <input type="checkbox"/> Denied	<input type="checkbox"/> Being Pursued <input type="checkbox"/> Not Being Pursued
		<input type="checkbox"/> Obtained <input type="checkbox"/> Denied	<input type="checkbox"/> Being Pursued <input type="checkbox"/> Not Being Pursued

Local governments are invited to express special land-use concerns or make recommendations to the Water Resources Department regarding this proposed use of water below, or on a separate sheet.

RECEIVED

APR 01 2011

WATER RESOURCES DEPT
SALEM, OREGON

Name: Richard Jennings Title: Planner

Signature: [Signature] Phone: 278-6299 Date: 3-27-11

Government Entity: Umatilla City

Note to local government representative: Please complete this form or sign the receipt below and return it to the applicant. If you sign the receipt, you will have 30 days from the Water Resources Department's notice date to return the completed Land Use Information Form or WRD may presume the land use associated with the proposed use of water is compatible with local comprehensive plans.

[Signature]

Receipt for Request for Land Use Information

Applicant name: _____

City or County: _____ Staff contact: _____

FOR WATER RESOURCES DEPARTMENT USE ONLY

Date Postmarked _____
Date Hand-Delivered _____
Date Region Office Rec'd _____

W **185229**
OWRD Receipt _____
Date Fee Received _____
Check No. _____

*Fax: 278-0287
4-25-06*

START CARD

**NOTICE OF BEGINNING OF WELL CONSTRUCTION
(as required by ORS 537.762)**

*pd. 125.00
4-25-06
W.D. CK. #5748*

This form must be completed and the original mailed or delivered to the Water Resources Department, 725 Summer Street NE Suite A, Salem OR 97301-1271 for all new construction, conversion, alteration, deepening and abandonments. This original must be mailed or delivered before work is commenced. A \$125 fee shall accompany the original for all new well construction, conversion, and deepenings (make checks payable to the Water Resources Department). In addition, the constructor shall provide a legible copy of this notice to the region office within which the well is being constructed, converted, altered, deepened, or abandoned using one of the following methods: (a) by regular mail no later than three (3) calendar days (72 hours) prior to commencement of work; (b) by hand delivery, during regular office hours before work is commenced; or (c) by FAX before work is commenced. If method (c) is used, a legible copy of the start card shall also be mailed or delivered to the region office no later than the day work is commenced. The Water Resources Commission has authority to impose civil penalties for failure to submit the required \$125 fee with the start card, for failure to submit the \$125 fee in a timely manner, and for failure to timely submit start cards.

Owner's name and mailing address: Patrick or Sara West
Home Phone: (503) 472-1363 2102 N.W. High Haven Rd.
Work Phone: (503) 434-0312 McMinnville, OR 97128
503-477-0778

Type of work: Fee New Construction No Fee Alteration (Repair/Recondition)
Required: Conversion Required: Abandonment Orig. Start Card No. _____
 Deepening Orig. Start Card No. _____

Proposed Commencement Date: 4-25-06
Existing or Proposed Well Depth: 400' Diameter: 8" Original Well I.D. Label Number: APR 01 2011

Use: Domestic Community (Public System) Industrial Irrigation
 Thermal Injection Monitoring Other

WATER RESOURCES DEPT
SALEM, OREGON

Proposed Well Location: Revised/Corrected: 1N R32E S14 NE/NE
County Umatilla Township 4N Range 33E Section 8 Tax Lot 4100
1/4 S 1/2 1/4 SW Or Latitude _____ Longitude _____

Street Address of well, if not assigned, nearest address:
44728 Holmes Rd., Pendleton, OR 97801

We have read the back of this form and the information provided is accurate to the best of our knowledge.
Patrick West Patrick C. Wallace 1218
Owner/Agent Name by mw Bonded Water Supply/Monitor Well Constructor Name License No.
4-25-06 Wallace Drilling 4-25-06
Date Signed Company Date Signed

Contact: Mike Jackson, 276-8350, Premier Properties

OWNER PLEASE NOTE: This is not a water right application. The owner is responsible for obtaining a water right through the Water Resources Department, if required. The Oregon Health Division requires plans to be submitted and approved prior to construction if the well is to be used as a public system.

ADDITIONAL IMPORTANT INFORMATION ON BACK.

G-17457

Extra Customer Copy

UMAT 55847

STATE OF OREGON
WATER SUPPLY WELL REPORT
(as required by ORS 537.765)

WELL ID. # L 83282
 START CARD # 185229

Instructions for completing this report are on the last page of this form.

(1) LAND OWNER Well Number _____
 Name Patrick or Sara West
 Address 2102 N.W. High Haven Rd.
 City Mc Minnville State OR Zip 97128

(2) TYPE OF WORK
 New Well Deepening Alteration (repairs/recondition) Abandonment

(3) DRILL METHOD:
 Rotary Air Rotary Mud Cable Auger
 Other _____

(4) PROPOSED USE:
 Domestic Community Industrial Irrigation
 Thermal Injection Livestock Other _____

(5) BORE HOLE CONSTRUCTION:
 Special Construction approval Yes No Depth of Completed Well 230 ft.
 Explosives used Yes No Type _____ Amount _____

HOLE			SEAL			
Diameter	From	To	Material	From	To	Sacks or pounds
12"	0	20	Bentonite	0	20	25 sacks
10"	20	131	Cement	125	131	5 sacks
8"	131	230	Cement shells			

How was seal placed: Method A B C D E
 Other Top seal - packed 1/2" bentonite

Backfill placed from _____ ft. to _____ ft. Material _____
 Gravel placed from _____ ft. to _____ ft. Size of gravel _____

(6) CASING/LINER:

Diameter	From	To	Gauge	Steel	Plastic	Welded	Threaded
Casing: 8"	+1	131	28	<input checked="" type="checkbox"/>	<input type="checkbox"/>	<input checked="" type="checkbox"/>	<input type="checkbox"/>
Liner:				<input type="checkbox"/>	<input type="checkbox"/>	<input type="checkbox"/>	<input type="checkbox"/>

Drive Shoe used Inside Outside None
 Final location of shoe(s) 131

(7) PERFORATIONS/SCREENS:

Perforations Method _____
 Screens Type _____ Material _____

From	To	Slot size	Number	Diameter	Tape/pipe size	Casing	Liner
						<input type="checkbox"/>	<input type="checkbox"/>
						<input type="checkbox"/>	<input type="checkbox"/>
						<input type="checkbox"/>	<input type="checkbox"/>
						<input type="checkbox"/>	<input type="checkbox"/>

(8) WELL TESTS: Minimum testing time is 1 hour

Pump Bailer Air Flowing Artesian

Yield gal/min	Drawdown	Drill stem at	Time
100+		230	1 hr.

Temperature of water 61° Depth Artesian Flow Found _____
 Was a water analysis done? Yes By whom RECEIVED
 Did any strata contain water not suitable for intended use? Too little
 Salty Muddy Odor Colored Other SEP 29 2006
 Depth of strata: _____
 WATER RESOURCES DEPT SALEM, OREGON

(9) LOCATION OF WELL by legal descriptions:
 County Wasilla Latitude _____ Longitude _____
 Township 1N N or S Range 32E E or W. WM.
 Section 14 NE 1/4 NE 1/4
 Tax Lot 400 Lot _____ Block _____ Subdivision _____
 Street Address of Well (or nearest address) 44728 Holmes Rd. Pendleton, OR 97801

(10) STATIC WATER LEVEL:
65 ft. below land surface. Date 4-28-06
 Artesian pressure _____ lb. per square inch Date _____

(11) WATER BEARING ZONES:

Depth at which water was first found 198

From	To	Estimated Flow Rate	SWL
198	212	20	65
212	230	100+	65

(12) WELL LOG:
 Ground Elevation _____

Material	From	To	SWL
Silty soil	0	3	
Cemented gravel	3	18	
Brown clay	18	46	
Broken rock with clay layers	46	125	
Grey basalt	125	198	
Red basalt	198	212	WB
Red & brown basalt	212	230	WB

RECEIVED
 APR 01 2011
 WATER RESOURCES DEPT
 SALEM, OREGON

Date started 4-25-06 Completed 4-28-06
 (unbonded) Water Well Constructor Certification:
 I certify that the work I performed on the construction, alteration, or abandonment of this well is in compliance with Oregon water supply well construction standards. Materials used and information reported above are true to the best of my knowledge and belief.
 WWC Number _____
 Signed _____ Date _____

(bonded) Water Well Constructor Certification:
 I accept responsibility for the construction, alteration, or abandonment work performed on this well during the construction dates reported above. All work performed during this time is in compliance with Oregon water supply well construction standards. This report is true to the best of my knowledge and belief.
 WWC Number 6218
 Signed Patrick Wallace Date 5-19-06

UMATILLA County Assessor's Summary Report

Real Property Assessment Report

FOR ASSESSMENT YEAR 2011

March 29, 2011 1:43:27 pm

Account # 102283
 Map # 1N32A0-00-02100
 Code - Tax # 1604-102283
 Legal Descr Metes & Bounds - See legal report for full description.

Tax Status ASSESSABLE
 Acct Status ACTIVE
 Subtype NORMAL

Mailing Name WEST PATRICK C & SARAH A (CO-TRS)
 Agent
 In Care Of
 Mailing Address

Deed Reference # 2006-5070139 (SOURCE ID: 5070139)
 Sales Date/Price 08-23-2006 / \$199,000.00
 Appraiser SALTER, JON

69796 SHAW RD
 PENDLETON, OR 97801-7017

Prop Class 551 MA SA NH Unit
 RMV Class 551 06 77 000 33890-1

Situs Address(s)	Situs City
ID# 1 69796 SHAW RD	PENDLETON

Value Summary					
Code Area	AV	RMV	RMV Exception	CPR %	
1604 Land	13,455	123,880	Land	0	
Impr.	52,250	74,060	Impr.	0	
Code Area Total	65,705	197,940		0	
Grand Total	65,705	197,940		0	

Land Breakdown											
Code Area	ID#	RFD	Ex	Plan Zone	Value Source	TD%	LS	Size	Land Class	Irr Class	Irr Size
1604	1	R		EFU	Farm Site	100	A	1.00	L		
1604	1	R		EFU	Farm Use Zoned	100	A	14.00	3-7		
Grand Total								15.00			0.00

Improvement Breakdown									
Code Area	ID#	Yr Built	Stat Class	Description	TD%	Total Sq. Ft.	Ex% MS Acct #	Trended RMV	
1604	2		150	Class 5 - 2nd Garage	100	0		74,060	
Grand Total							0	74,060	

Code Area		Exemptions/Special Assessments/Potential Liability							
Type									
1604		NOTATION(S):							
		■ POTENTIAL ADDL TAX LIABILITY ADDED 2005							

Appr Maint: 2011 - NEW CONSTRUCTION - RESIDENTIAL (% COMPLETE GARAGE/OUTBUILDINGS), 2012 - NEW CONSTRUCTION - RESIDENTIAL (ADDITIONS OR ALTERATION)

RECEIVED

APR 01 2011

WATER RESOURCES DEPT
 SALEM OREGON

Q-17457

KNOW ALL MEN BY THESE PRESENTS, That

PATRICK C. WEST and SARAH A. WEST, Co-Trustees of the Patrick C. West Trust created by that certain Trust Agreement dated the 7th day of November, 1996 by and between Patrick C. West as Trustor, and PATRICK C. WEST and SARAH A. WEST, as initial Trustees and successor Trustees, as to undivided one-half interest and SARAH A. WEST and PATRICK C. WEST, Co-Trustees of the Sarah A. West Trust created by that certain Trust Agreement dated the 7th day of November, 1996, by and between Sarah A. West as Trustor, and Sarah A. West and Patrick C. West, as initial Trustees and successor Trustees, as to an undivided one-half interest, as to a fee simple interest, Grantor,

RECEIVED

MAR 13 2007

UMATILLA COUNTY RECORDS

hereinafter called grantor, for the consideration hereinafter stated, does hereby grant, bargain, sell and convey unto

PATRICK C. WEST and SARAH A. WEST, Co-Trustees of the Patrick C. West Trust created by that certain Trust Agreement dated the 7th day of November, 1996 by and between Patrick C. West as Trustor, and PATRICK C. WEST and SARAH A. WEST, as initial Trustees and successor Trustees, as to undivided one-half interest and SARAH A. WEST and PATRICK C. WEST, Co-Trustees of the Sarah A. West Trust created by that certain Trust Agreement dated the 7th day of November, 1996, by and between Sarah A. West as Trustor, and Sarah A. West and Patrick C. West, as initial Trustees and successor Trustees, as to an undivided one-half interest, as to a fee simple interest,

RECEIVED

APR 01 2011

WATER RESOURCES DEPT SALEM, OREGON

hereinafter called grantee, and unto grantee's heirs, successors and assigns all of that certain real property with the tenements, hereditaments and appurtenances thereunto belonging or in anywise appertaining, situated in the County of UMATILLA, State of Oregon, described as follows, to-wit:

SEE EXHIBIT A WHICH IS MADE A PART HEREOF BY THIS REFERENCE

To Have and to Hold the same unto the said grantee and grantee's heirs, successors and assigns forever.

The true and actual consideration paid for this transfer, stated in terms of dollars, is \$0

However, the actual consideration consists of or includes other property or value given or promised which is (the whole/part of the) consideration (indicate which). (The sentence between the symbols *, if not applicable should be deleted. See ORS 93 030.)

In construing this deed and where the context so requires, the singular includes the plural and all grammatical changes shall be implied to make the provisions hereof apply equally to corporations and to individuals.

In Witness Whereof, the grantor has executed this instrument this 12th day of MARCH 2007; if a corporate grantor, it has caused its name to be signed and seal affixed by its officers, duly authorized thereto by order of its board of directors.

BEFORE SIGNING OR ACCEPTING THIS INSTRUMENT, THE PERSON TRANSFERRING FEE TITLE SHOULD INQUIRE ABOUT THE PERSON'S RIGHTS, IF ANY, UNDER CHAPTER 1, OREGON LAWS 2005 (BALLOT MEASURE 37 (2004)). THIS INSTRUMENT DOES NOT ALLOW USE OF THE PROPERTY DESCRIBED IN THIS INSTRUMENT IN VIOLATION OF APPLICABLE LAND USE LAWS AND REGULATIONS. BEFORE SIGNING OR ACCEPTING THIS INSTRUMENT, THE PERSON ACQUIRING FEE TITLE TO THE PROPERTY SHOULD CHECK WITH THE APPROPRIATE CITY OR COUNTY PLANNING DEPARTMENT TO VERIFY APPROVED USES AND TO DETERMINE ANY LIMITS ON LAWSUITS AGAINST FARMING OR FOREST PRACTICES AS DEFINED IN ORS 30.930 AND TO INQUIRE ABOUT THE RIGHTS OF NEIGHBORING PROPERTY OWNERS, IF ANY UNDER CHAPTER 1, OREGON LAWS 2005 (BALLOT MEASURE 37 (2004)).

Patrick C. West
PATRICK C. WEST TRUST BY PATRICK C. WEST, Co-Trustee
Sarah A. West
BY SARAH A. WEST, Co-Trustee


Sarah A. West
SARAH A. WEST TRUST BY SARAH A. WEST
Co-Trustee
Patrick C. West
PATRICK C. WEST, Co-Trustee

STATE OF OREGON
County of Yamhill } ss.

BE IT REMEMBERED, That on this 12th day of MARCH 2007, before me, the undersigned, a Notary Public in and for said County and State, personally appeared the within named PATRICK C. WEST and SARAH A. WEST, Co-Trustees of the Patrick C. West Trust & Sarah A. West Trust

known to me to be the identical individual s described in and who executed the within instrument and acknowledged to me that they executed the same freely and voluntarily.

IN TESTIMONY WHEREOF, I have hereunto set my hand and affixed my official seal the day and year last above written.



Walter A. Floeter
Notary Public for Oregon
Notary Public for Oregon.
My Commission expires 8-17-2008

PATRICK C. WEST TRUST
2102 NW HIGH HEAVEN RD
MCMINVILLE, OR 97128
Grantor's Name and Address

PATRICK C. WEST TRUST
2101 NW HIGH HEAVEN RD.
MCMINVILLE, OR 97128
Grantee's Name and Address

After recording return to:
PIONEER ESCROW, INC.
132 SE COURT
PENDLETON, OR 97801

Barcode and number 2007-5160334 1 of 2

State of Oregon)
County of Umatilla)
This instrument was received and recorded on 03-13-07 at 3:00 in the record of instrument code type DE-8&S Instrument Number 2007-5160334 Fee 31.00 Office of County Records

Space Reserved
Until a change is requested, all tax statements shall be sent to the following address. SAME AS GRANTEE Recorder's Use

PIONEER TITLE CO. 80799 Ref Only
126 SE Court, Pend. OR, 97801

Signature of Notary Public

EXHIBIT "A"



2007-5160334 2 of 2

A tract of land located in the Northeast Quarter of Section 14, Township 1 North, Range 32, East of the Willamette Meridian, Umatilla County, Oregon; described as Beginning at the Northeast corner of said Section 14; thence South $89^{\circ}48'$ West, 777.8 feet; thence South $17^{\circ}49'$ East, 956.4 feet; thence South $13^{\circ}0'$ East, 228.08 feet; thence North $89^{\circ}32'$ East, 430.15 feet to a point on the East line of said Section 14; thence North along the East line of said Section 14 to the Point of beginning.

EXCEPTING THEREFROM that portion lying within County Road No. 1075;

RECEIVED

APR 01 2011

WATER RESOURCES DEPT
SALEM, OREGON