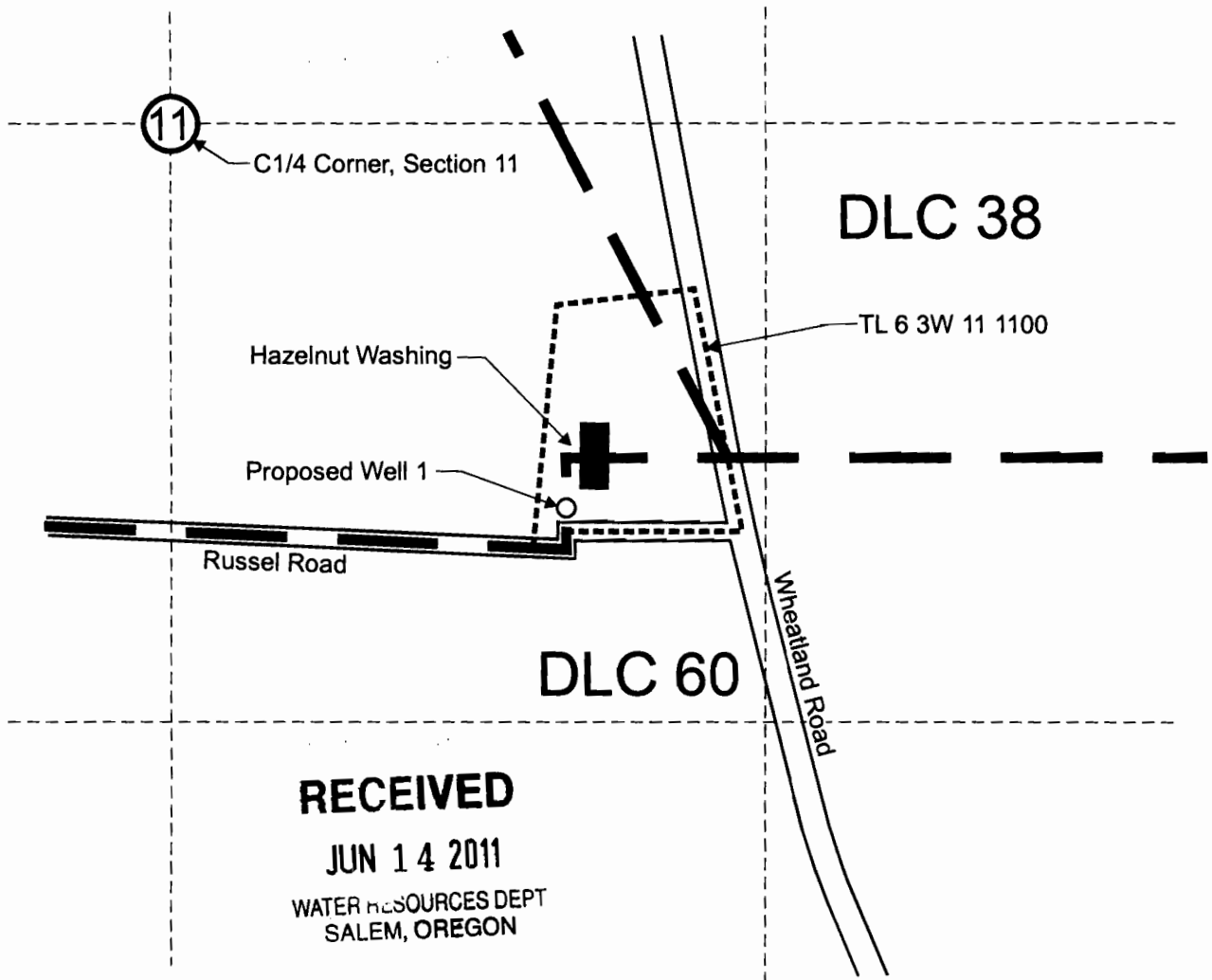


T.6S. R.3W. Section 11, W.M.



RECEIVED


JUN 14 2011

WATER RESOURCES DEPT
SALEM, OREGON

Proposed Well 1 is located 850 feet south and 870 feet east from the C1/4 corner, Section 11.


■ Place of proposed agricultural use (all in NW1/4 SE1/4, Section 11).

----- Tax lot boundary



EXPIRATION DATE: 6/30/2011

Scale: 1" = 400'



This map was prepared for the purpose of identifying the location of a water right only and is not intended to provide legal dimensions or location of property ownership lines.



Water Right Application Map

Chapin Living Trust
T.6S. R.3W. Section 11, W.M.

Pacific Hydro-Geology Inc.

6/2011