

COPY

RECEIVED

OCT 01 2001

WATER RESOURCES DEPT.
SALEM, OREGON

T 4 N, R 27 E, W.M.,

MORROW COUNTY, OREGON

APPLICATION MAP P.O.D. & PLACE OF USE

T-6097, T-6098, T-6099, T-6100, T-6101, & T-6102

IN THE NAME OF
JEDEDIAH AYLETT
RT. 1, BOX 1818
HERMISTON, OR 97838
567-5938

NOTE: MR. AYLETT CAME IN
OFFICE 12/20/01 REQUESTING
TO MOVE PROPOSED WELL
LOCATION OF WELL #13
FURTHER EAST

12/26/01

MR. AYLETT RELOCATED
PLACEMENT OF HOUSE
AND PROPOSED LANDS

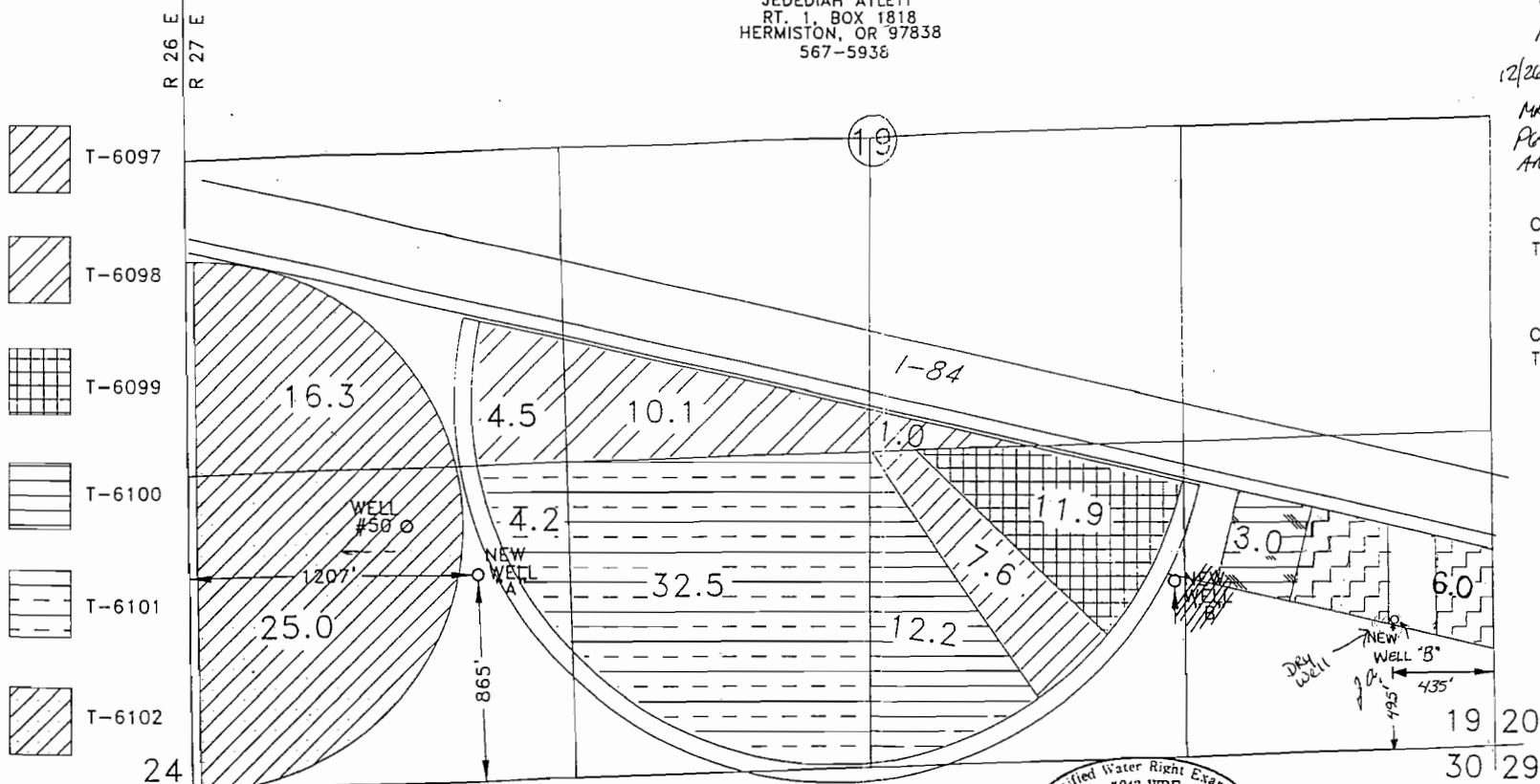
G 2782
CERT. #49076
TRANSFER TO

G 190
CERT. #30311
TRANSFER TO

RECEIVED

AUG 08 2005
WATER RESOURCES DEPT
SALEM, OREGON

SCALE: 1"=500'



WELL #50 LIES 1077 FEET N. & 910 FEET E.
OF SW CORNER OF SECTION 19.

NEW WELL "A" LIES 865 FEET N. & 1207 FEET E.
OF SW CORNER OF SECTION 19.

NEW WELL "B" LIES 495 FEET N & 435 FEET W.
OF SE CORNER OF SECTION 19.

Certified Water Right Examiner
#043 WRE
G. Dennis Edwards
Nov. 19, 1987
STATE OF OREGON

THIS MAP IS FOR IDENTIFYING THE LOCATION
OF WATER RIGHTS ONLY AND IS NOT INTENDED
TO SHOW PROPERTY LINES OR DIMENSIONS.

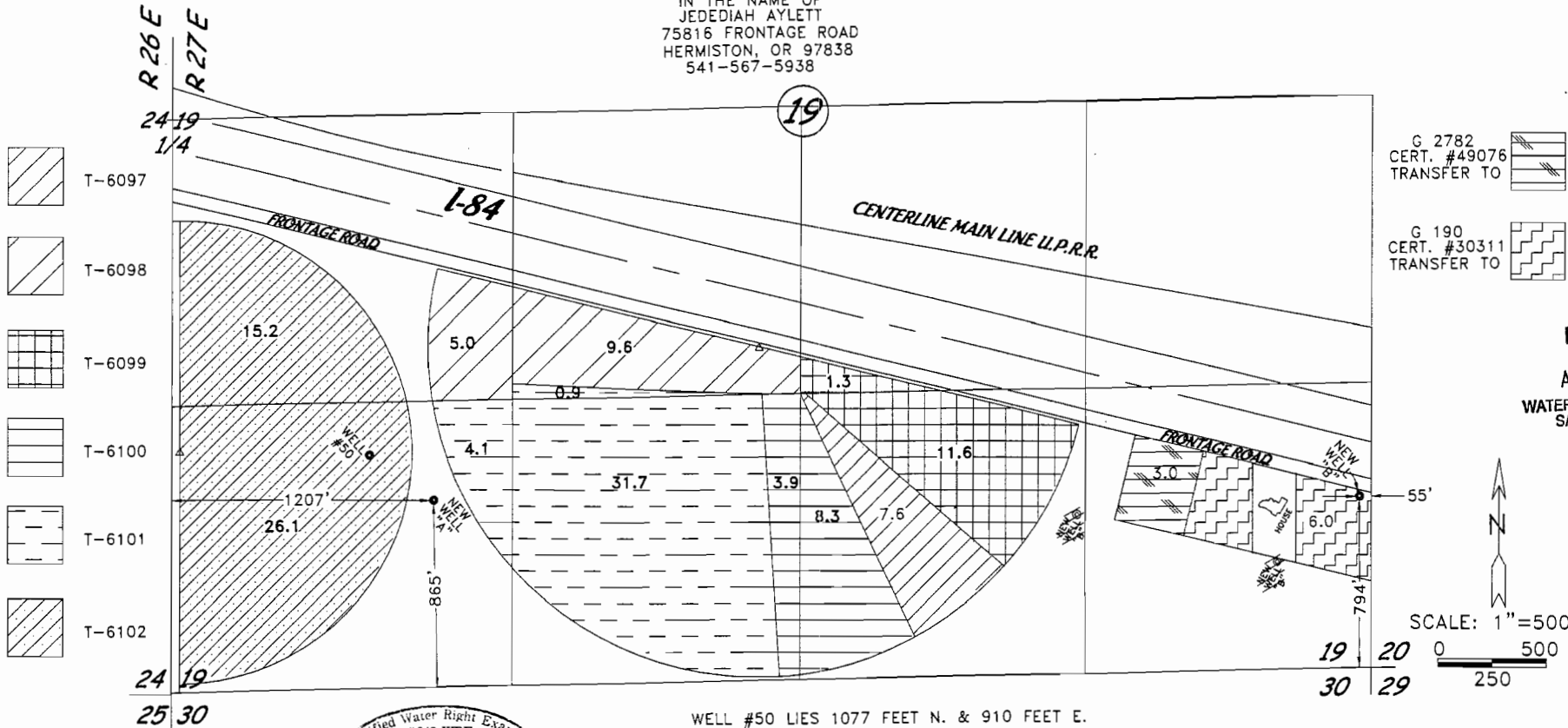
9/24/01 JOB# W8803009-A
EDWARDS SURVEYING P.O. BOX 763
541-567-3336 HERMISTON, OREGON 97838
DRAWN BY NJF

11111 & (TWO)

T 4 N, R 27 E, W. M.,
 MORROW COUNTY, OREGON
APPLICATION MAP P.O.D. & PLACE OF USE

T-6097, T-6098, T-6099, T-6100, T-6101, & T-6102

IN THE NAME OF
 JEDEDIAH AYLETT
 75816 FRONTAGE ROAD
 HERMISTON, OR 97838
 541-567-5938



G 2782
 CERT. #49076
 TRANSFER TO

G 190
 CERT. #30311
 TRANSFER TO

RECEIVED

AUG 08 2005
 WATER RESOURCES DEPT
 SALEM OREGON

SCALE: 1"=500'

19 20 0 500
 30 29 250

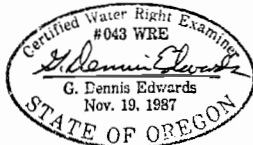
WELL #50 LIES 1077 FEET N. & 910 FEET E.
 OF SW CORNER OF SECTION 19.

NEW WELL "A" LIES 865' FEET N. & 1207 FEET E.
 OF SW CORNER OF SECTION 19.

NEW WELL "B" LIES 794' FEET N. & 55 FEET W.
 OF SE CORNER OF SECTION 19.

9/24/01 REVISED 8-3-05 JOB #W8803009-A
 EDWARDS SURVEYING P.O. BOX 763
 541-567-3336 HERMISTON, OR 97838
 DRAWN BY NJF

THIS MAP IS FOR IDENTIFYING THE LOCATION
 OF WATER RIGHTS ONLY AND IS NOT INTENDED
 TO SHOW PROPERTY LINES OR DIMENSIONS.

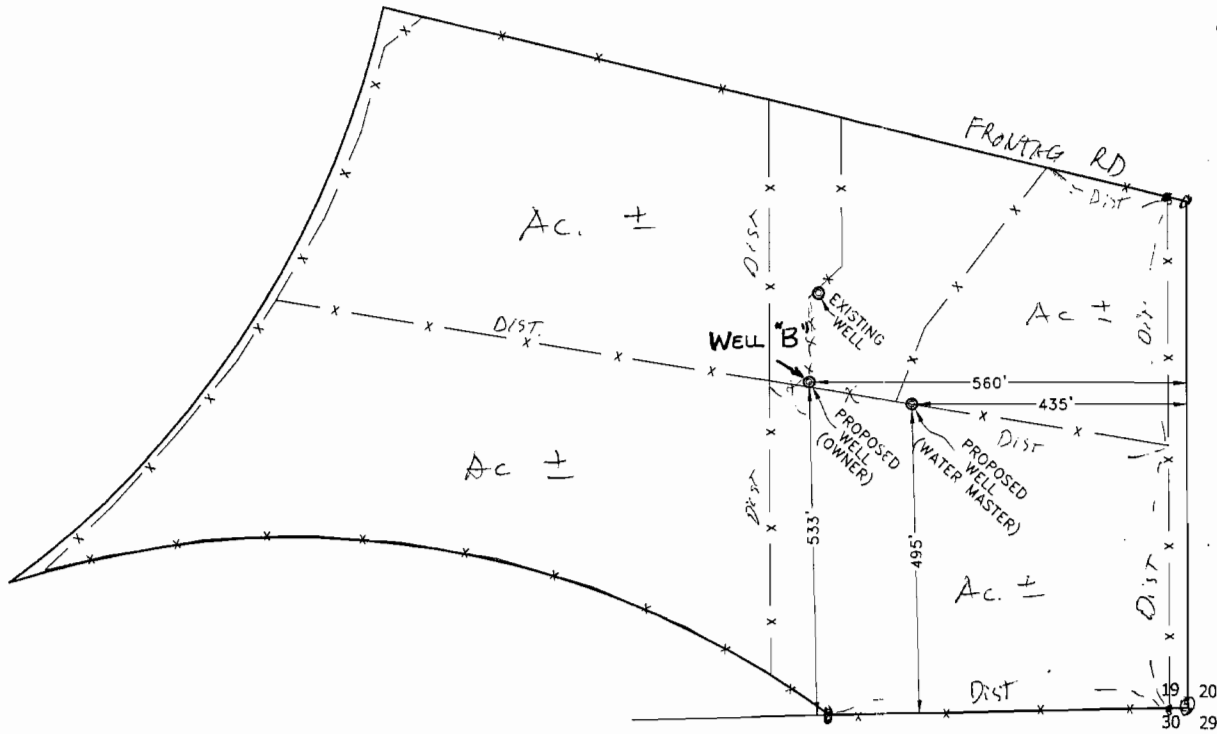


Dear Sir,

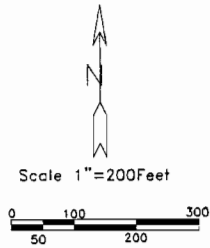
Please amend our
Map & app. T8901 to
reflect the new location
of well B

Jed Aylett
7-26-04

REC'D JUL 28 2004



RECEIVED
JUL 28 2004
WATER RESOURCES DEPT
SALEM, OREGON



MAP FOR JED AYLETT
IN
W.M., MORROW COUNTY, OREGON
7/21/2004 JOB#
EDWARDS SURVEYING P.O. BOX 763
541-567-3336 HERMISTON, OREGON 97838
DRAWN BY NJF