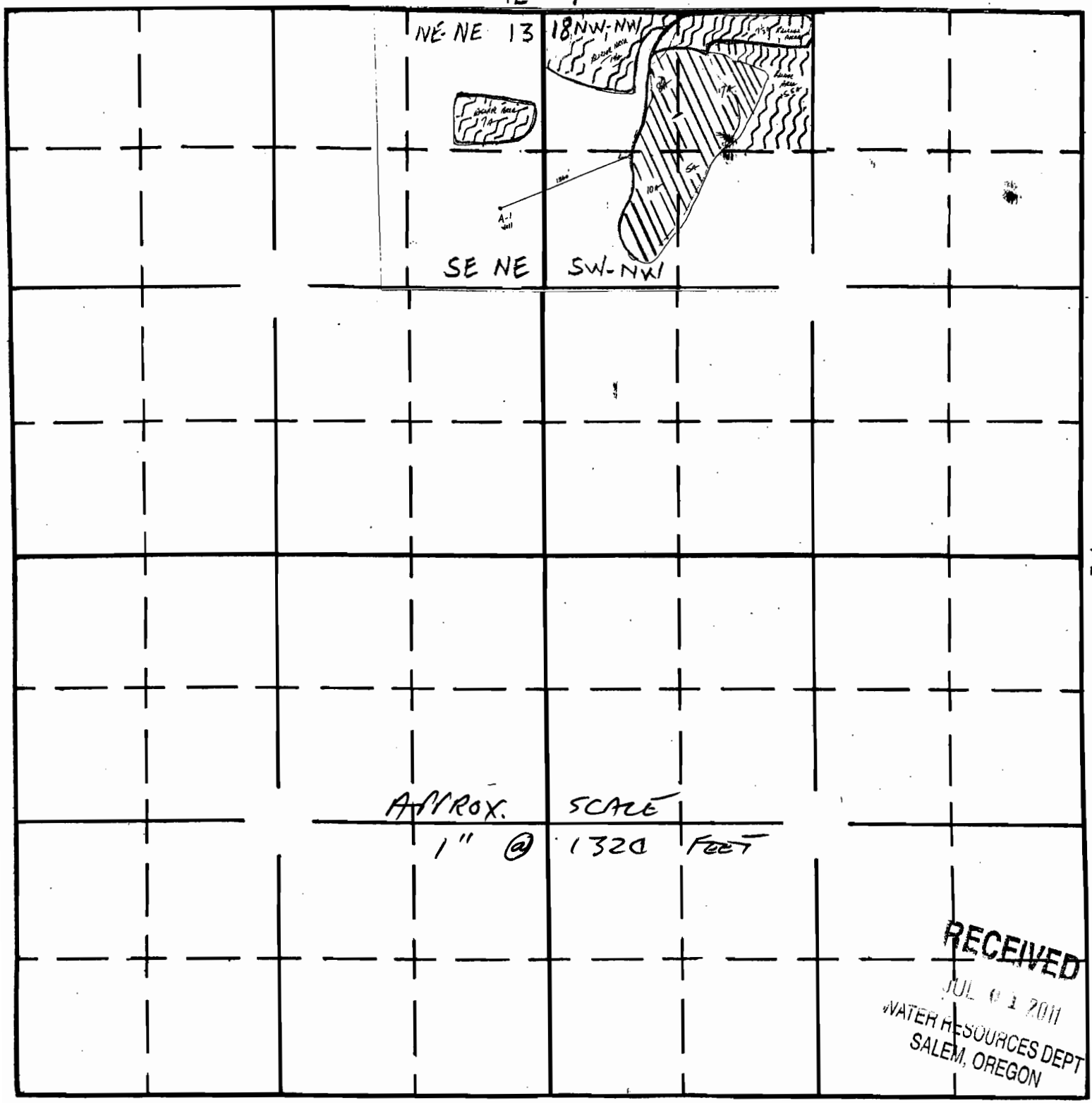


SECTION
13
18

PRIMARY ACRES
SUPPLEMENTAL ACRES
TOWNSHIP 2N, RANGE 2E
3E, W. M.



12 North 7



Well Location From Section Corner 12+13 T 2N 2E
1760' South
225' WEST
7+18 T 2N 3E

SECTION

13

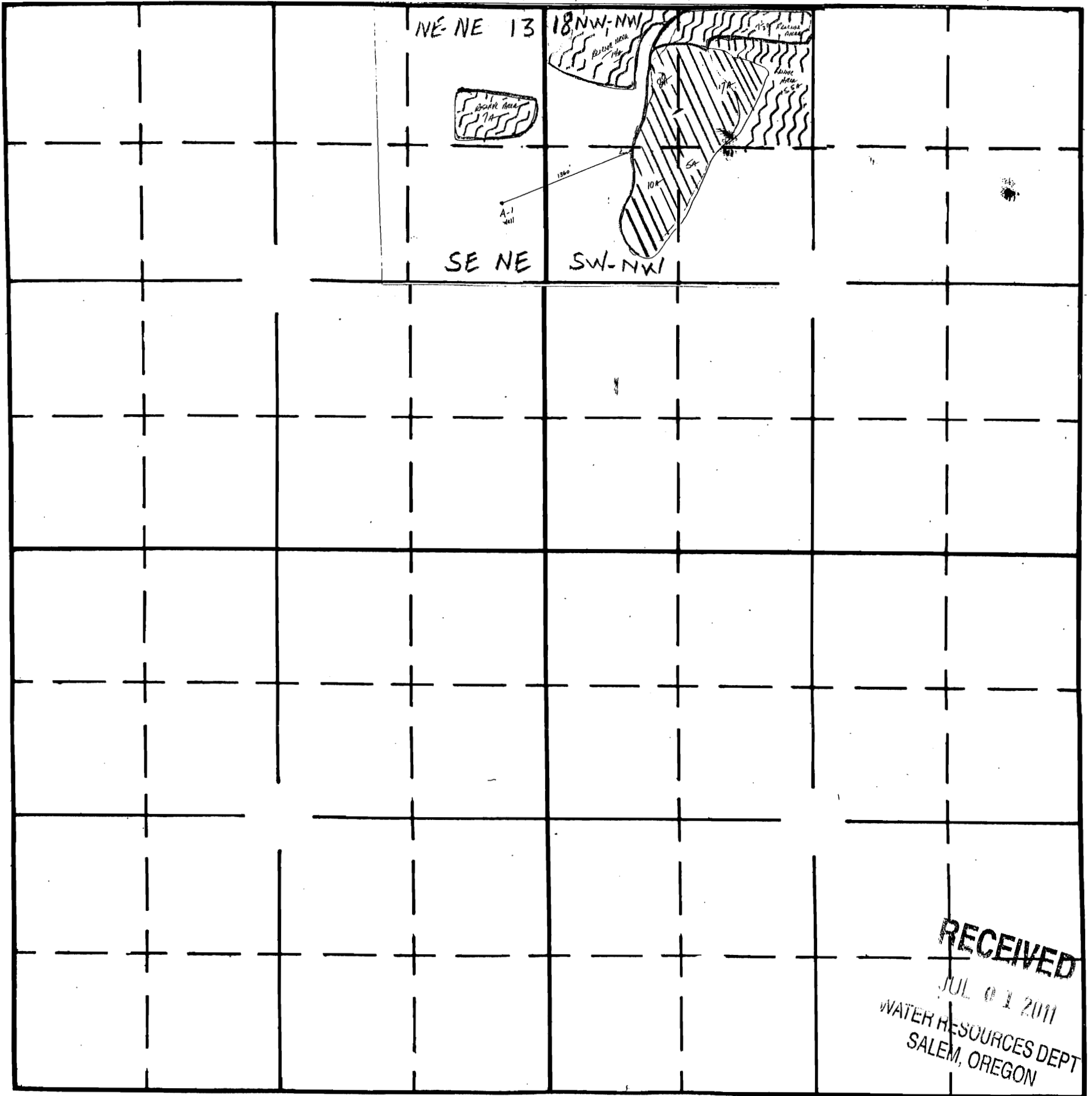
18

PRIMARY ACRES
SUPPLEMENTAL ACRES

TOWNSHIP 2N, RANGE 3E, W. M.



12 North 7



RECEIVED
 JUL 01 2011
 WATER RESOURCES DEPT
 SALEM, OREGON

South

WELL LOCATION FROM SECTION CORNER 12+13 T 2N 2E
 1760' South
 225' WEST
 7+18 T 2N 3E

SECTION

13

18

/// PRIMARY ACRES

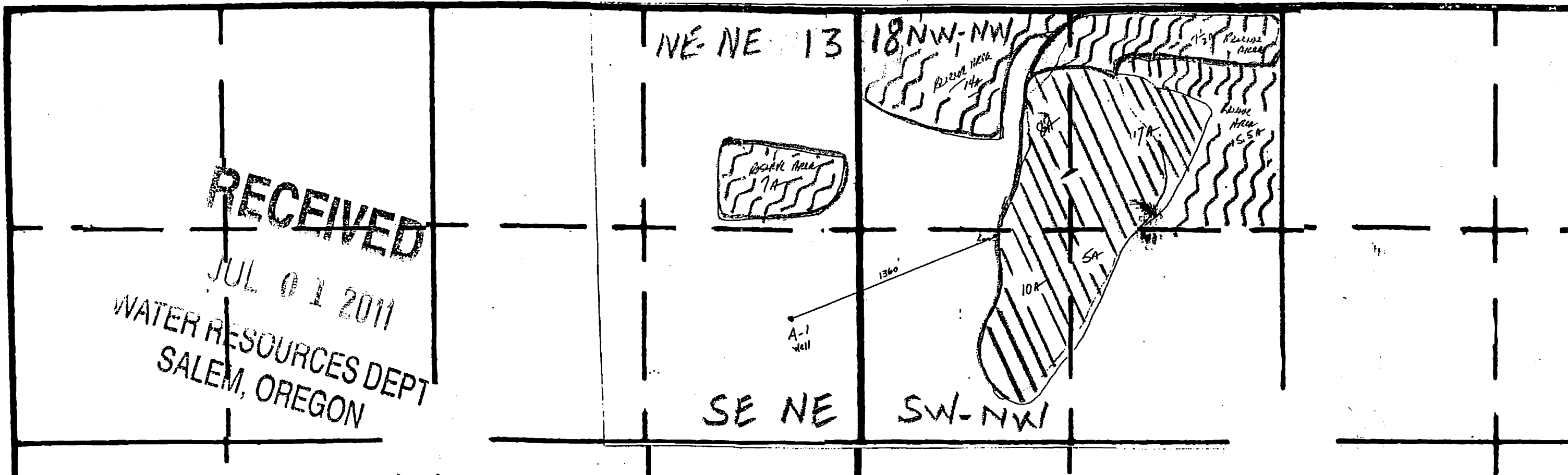
}}} SUPPLEMENTAL ACRES

TOWNSHIP 2N, RANGE 3E, W. M.



G-17478

12 North 7



RECEIVED

JUL 01 2011

WATER RESOURCES DEPT
SALEM, OREGON

WELL LOCATION FROM SECTION CORNER 12+13 T 2N 2E
 7+18 T 2N 3E
 1760' SOUTH
 225' WEST