

RECEIVED

RECEIVED

JUL 08 2011

AUG 17 2011

WATER RESOURCES DEPT

WATER RESOURCES DEPT

SALEM, OREGON

SALEM, OREGON

R-87745

5 SESE

4

SWSW

SESW

# Multi-Purpose Reservoir Location 34S-2W-9-402-SW/NW

Reference  
Corner

NENE

NWNW

NENW

Evans  
Creek

34 S 2 W  
8

**RECEIVED**

AUG 17 2011

WATER RESOURCES DEPT  
SALEM, OREGON

POD Location:  
2456' South & 611' West  
From the NW Corner of Section 9

**RECEIVED**

JUL 08 2011

WATER RESOURCES DEPT  
SALEM, OREGON

SENE

SWNW 402

SESW

Morrison  
Creek

Location of Reservoir:  
2456' South & 792' West  
From the NW Corner of Section 9

Dam Location:

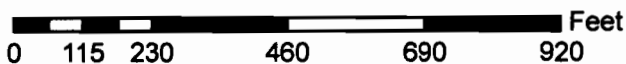
NESE

NWSW

NESW




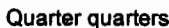




1 inch = 324 feet



R-87745

### Legend

-  Tax Lot
-  Townships
-  Sections
-  Quarter quarters
-  POD
-  Reservoir