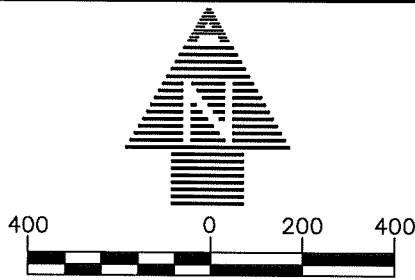


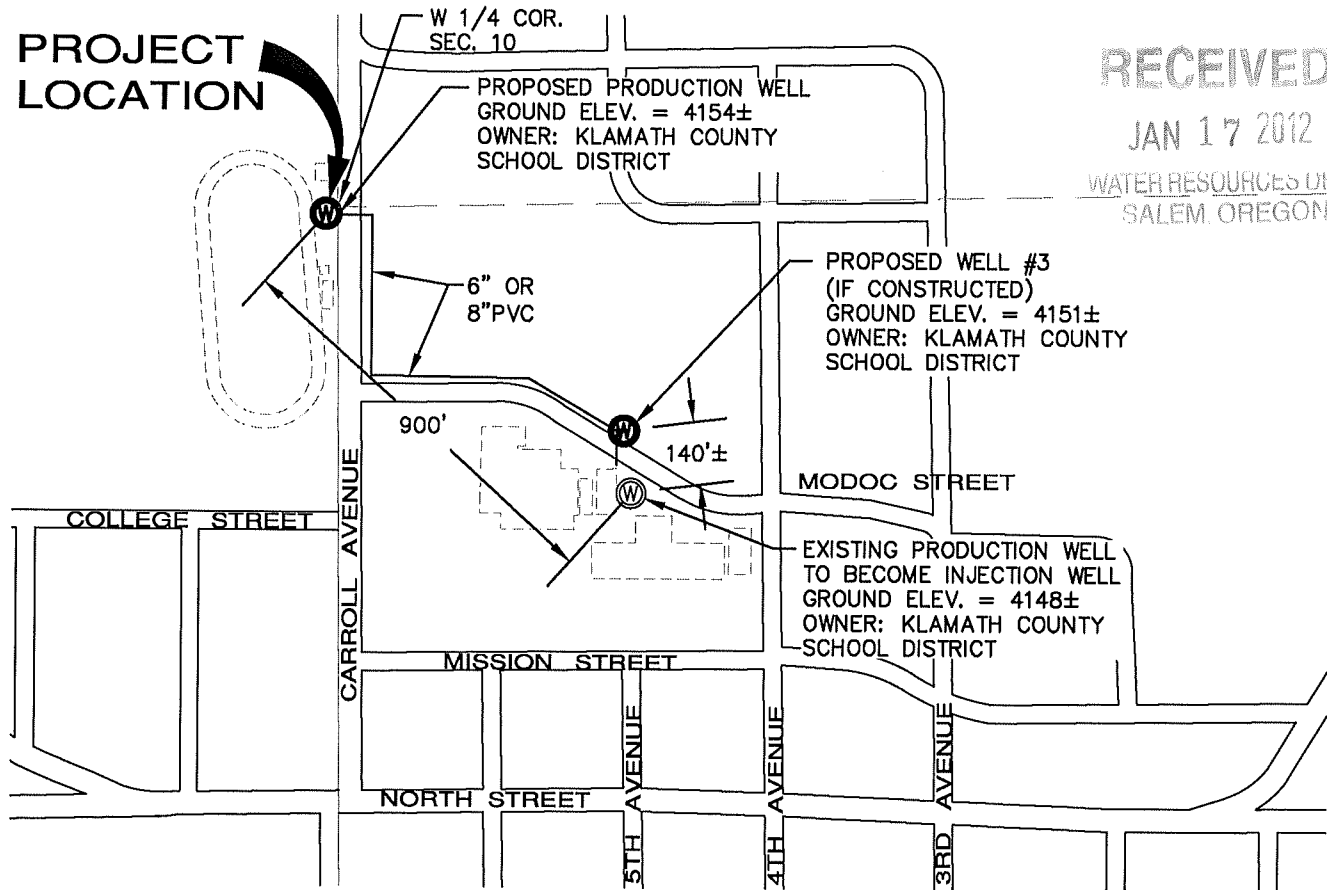
BONANZA SCHOOL GROUNDWATER APPLICATION MAP

NW 1/4 SW 1/4, SEC. 10
T39S, R11E, W.M.



RECEIVED
JAN 17 2012
WATER RESOURCES DEP
SALEM OREGON

**PROJECT
LOCATION**



EXISTING PRODUCTION WELL #1 LOCATION:
1,990'± NORTH AND 640'± EAST OF THE
SOUTHWEST CORNER SECTION 10.

PROPOSED PRODUCTION WELL #3 LOCATION:
(IF CONSTRUCTED)
500'± SOUTH AND 620'± EAST OF THE
WEST 1/4 CORNER SECTION 10.

PROPOSED PRODUCTION WELL #2 LOCATION:
10'± SOUTH AND 25'± WEST OF THE
WEST 1/4 CORNER SECTION 10.

NOTE:
A WAIVER IS REQUESTED FOR THE
REQUIREMENT OF SHOWING LOT LINES AND
LABELING TAX LOTS DUE TO THE SCALE OF
THE DRAWING AND THE AMOUNT OF TAX
LOTS WHICH ARE PRESENT ON THE MAP.
PLEASE SEE ATTACHED TAX MAPS FOR LOT
INFORMATION.

LEGEND

- 1/4 1/4 LINE
- TAX LOT LINE
- EXISTING
- ⊙ EXISTING PRODUCTION WELL
- ⊙ PROPOSED WELL

ADKINS
SINCE 1983

CONSULTING
ENGINEERS, INC.

Engineers ▲ Planners ▲ Surveyors

2950 Shasta Way · Klamath Falls, Oregon 97603 · (541) 884-4666 · FAX (541) 884-5335
Klamath Falls, Oregon

**BONANZA SCHOOLS
GROUNDWATER
APPLICATION MAP**

KLAMATH COUNTY SCHOOL DISTRICT

KLAMATH COUNTY, OREGON

1/16/12

Bonanza_Base

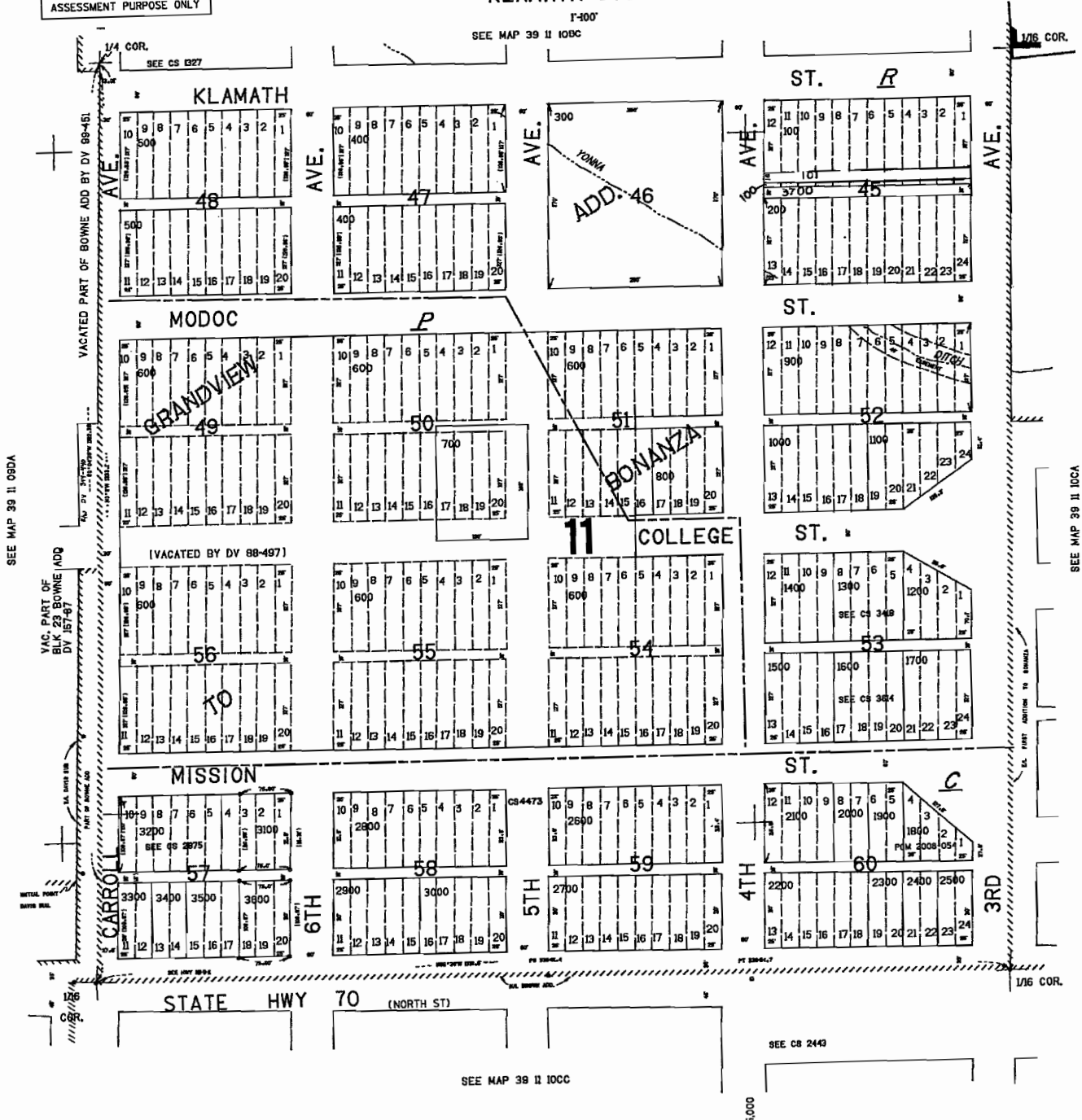
1122-20

REVISED 1-27-11
THIS MAP WAS PREPARED FOR
ASSESSMENT PURPOSE ONLY

NW1/4 SW1/4 SEC. 10 T.39S. R.11E. W.M.
KLAMATH COUNTY

39 11 10CB
BONANZA

1"=100'
SEE MAP 39 11 10CB



9-17-96

RECEIVED
OCT 19 2011
WATER RESOURCES DEPT
SALEM, OREGON

195.50C

39 11 10CB
BONANZA




RECEIVED

NOV 9 2011

**BONANZA SCHOOLS
WELL VICINITY MAP**

WATER RESOURCES DEPT
SALEM, OREGON

NW 1/4 SW 1/4, SEC. 10
T39S, R11E, W.M.



Engineers ▲ Planners ▲ Surveyors

2950 Shasta Way · Klamath Falls, Oregon 97603 · (541) 884-4666 · FAX (541) 884-5335
Klamath Falls, Oregon

7/7/11

Bonanza_Base

1122-20


**BONANZA SCHOOLS
WELL VICINITY MAP**

**KLAMATH COUNTY SCHOOL DISTRICT
KLAMATH COUNTY, OREGON**

~~6-17496~~ 6-17496

BONANZA SCHOOL GROUNDWATER APPLICATION MAP

NW 1/4 SW 1/4, SEC. 10
T39S, R11E, W.M.

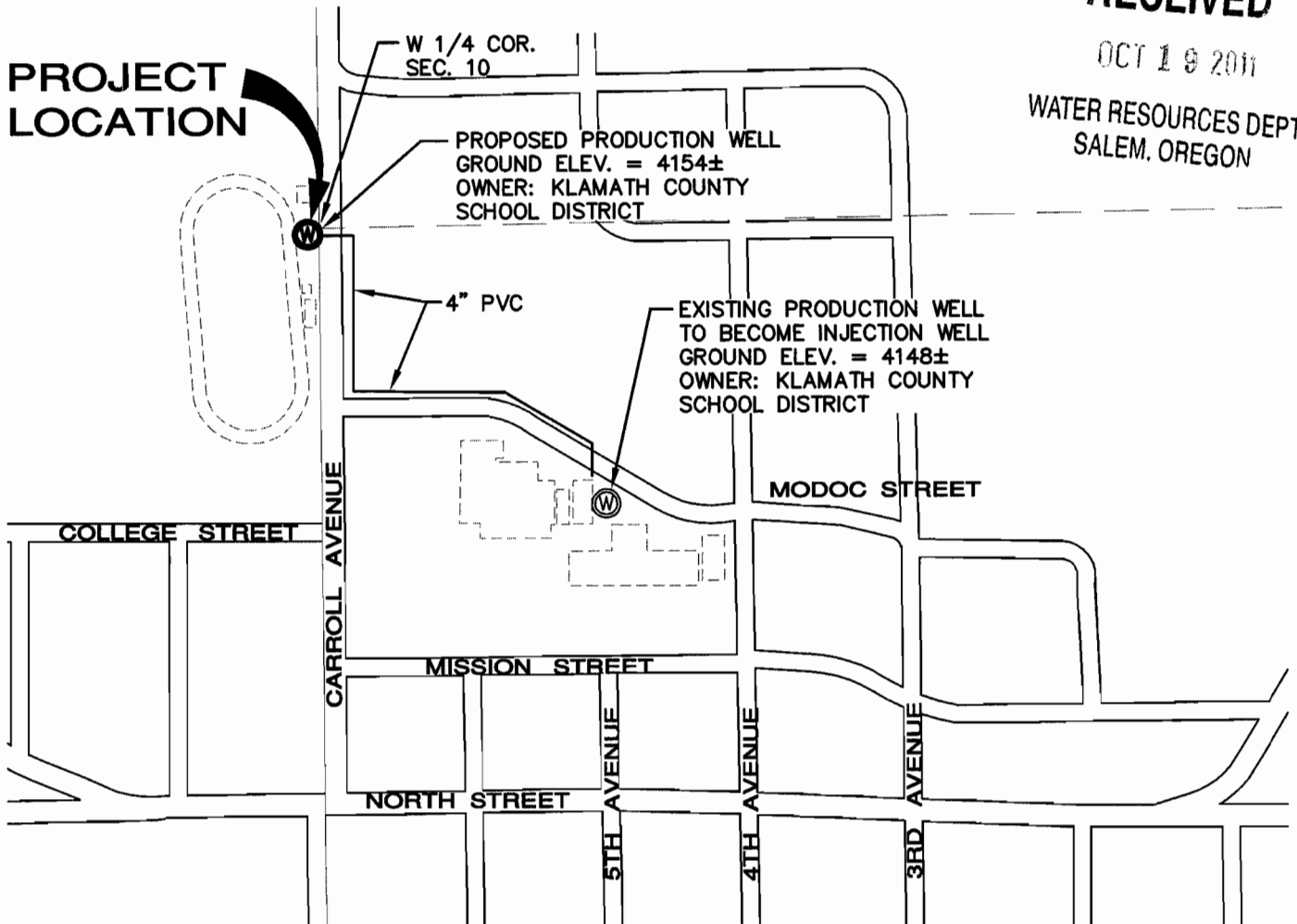


RECEIVED

OCT 19 2011

WATER RESOURCES DEPT
SALEM, OREGON

**PROJECT
LOCATION**



EXISTING PRODUCTION WELL #1 LOCATION:
1,990'± NORTH AND 640'± EAST OF THE
SOUTHWEST CORNER SECTION 10.

PROPOSED PRODUCTION WELL #2 LOCATION:
10'± SOUTH AND 25'± WEST OF THE
WEST 1/4 CORNER SECTION 10.

LEGEND

----- 1/4 1/4 LINE
————— TAX LOT LINE

⊙ EXISTING PRODUCTION WELL
⊙ PROPOSED INJECTION WELL

A WAIVER IS REQUESTED FOR THE REQUIREMENT OF SHOWING LOT LINES AND LABELING TAX LOTS DUE TO THE SCALE OF THE DRAWING AND THE AMOUNT OF TAX LOTS WHICH ARE PRESENT ON THE MAP. PLEASE SEE ATTACHED TAX MAPS FOR LOT INFORMATION.

ADKINS
SINCE 1983

CONSULTING
ENGINEERS, INC.

Engineers ▲ Planners ▲ Surveyors

2950 Shasta Way · Klamath Falls, Oregon 97603 · (541) 884-4666 · FAX (541) 884-5335
Klamath Falls, Oregon

10/5/11

Bonanza Base

1122-20

**BONANZA SCHOOLS
GROUNDWATER
APPLICATION MAP**

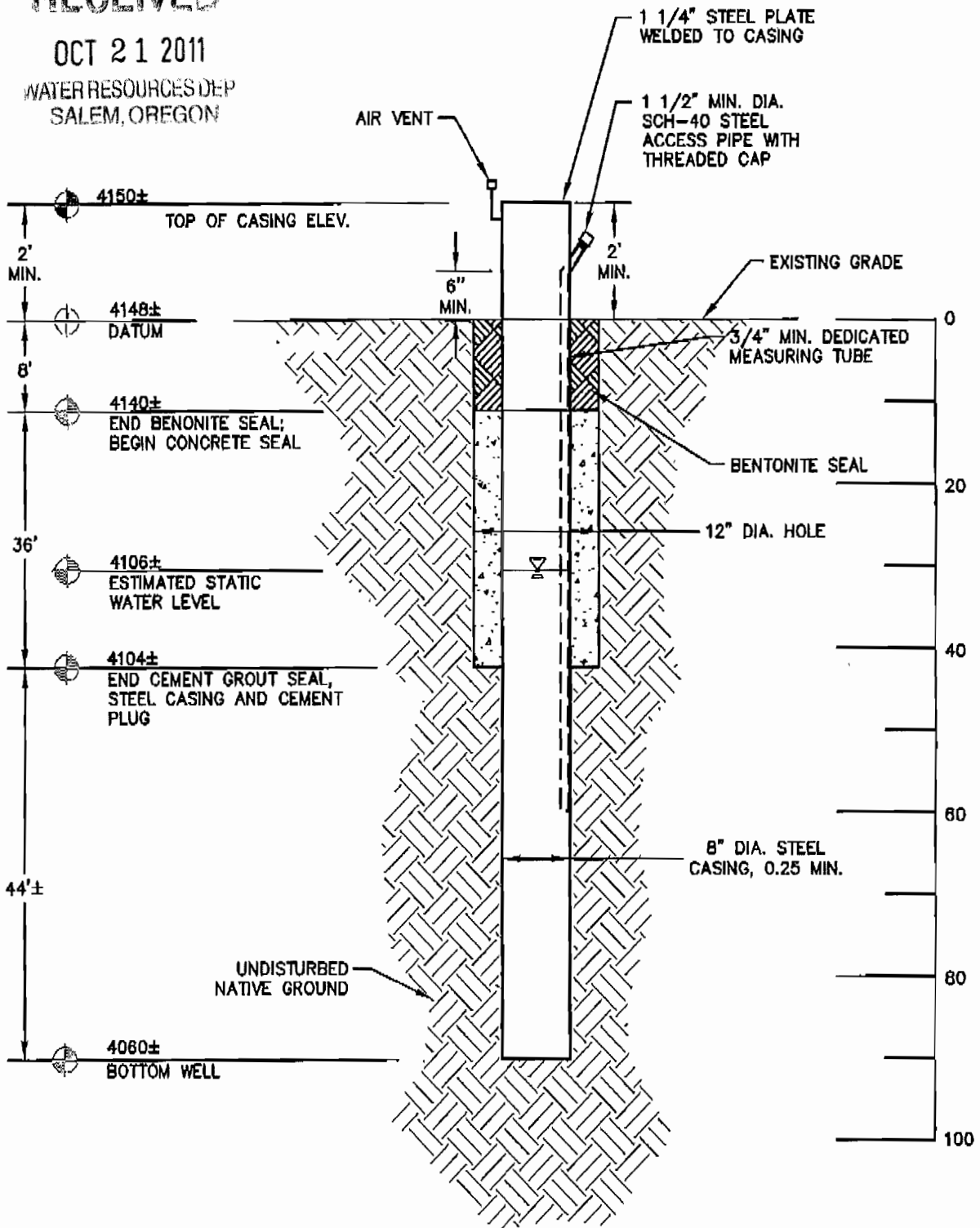
**KLAMATH COUNTY SCHOOL DISTRICT
KLAMATH COUNTY, OREGON**

G-17496

RECEIVED

OCT 21 2011

WATER RESOURCES DEP
SALEM, OREGON



ADKINS
SINCE 1983



Engineers ▲ Planners ▲ Surveyors

2950 Shasta Way · Klamath Falls, Oregon 97603 · (541) 884-4666 · FAX (541) 884-5335
Klamath Falls, Oregon

10/21/11

Bonanza Well Design

1122-20

**PROPOSED GEOTHERMAL
WELL DEVELOPMENT
FOR
BONANZA SCHOOL**

KLAMATH COUNTY SCHOOL DISTRICT
KLAMATH COUNTY, OREGON

G-17496