

# Application for a Permit to Use Surface Water



**Oregon Water Resources Department**  
 725 Summer Street NE, Suite A  
 Salem Oregon 97301-1266  
 (503) 986-0900  
 www.wrd.state.or.us

## SECTION 1: APPLICANT INFORMATION AND SIGNATURE

### Applicant Information

NAME IRL M DAVIS		PHONE (HM) 541-483-2405	
PHONE (WK)	CELL 503-680-6384		FAX
ADDRESS 82859 HWY 216			
CITY TYGH VALLEY	STATE OR	ZIP 97063	E-MAIL IRLDAVIS@MAC.COM

### Organization Information

NAME		PHONE	FAX
ADDRESS			CELL
CITY	STATE	ZIP	E-MAIL

### Agent Information – The agent is authorized to represent the applicant in all matters relating to this application.

AGENT / BUSINESS NAME		PHONE	FAX
ADDRESS			CELL
CITY	STATE	ZIP	E-MAIL


Note: Attach multiple copies as needed


### By my signature below I confirm that I understand:


- I am asking to use water specifically as described in this application.
- Evaluation of this application will be based on information provided in the application.
- I cannot use water legally until the Water Resources Department issues a permit.
- Acceptance of this application does not guarantee a permit will be issued.
- If I begin construction prior to the issuance of a permit, I assume all risks associated with my actions.
- If I get a permit, I must not waste water.
- If development of the water use is not according to the terms of the permit, the permit can be cancelled.
- The water use must be compatible with local comprehensive land-use plans.
- Even if the Department issues a permit, I may have to stop using water to allow senior water-right holders to get water to which they are entitled.


**RECEIVED**  
 NOV 03 2011  
 WATER RESOURCES DEPT  
 SALEM, OREGON

**I (we) affirm that the information contained in this application is true and accurate.**



  
 Applicant Signature
 

  
 Print Name and title if applicable
 

  
 Date

\_\_\_\_\_  
 Applicant Signature

\_\_\_\_\_  
 Print Name and title if applicable

\_\_\_\_\_  
 Date

App. No. <u>S-07764</u>	For Department Use	
Permit No. _____	Date _____	

**SECTION 2: PROPERTY OWNERSHIP**

Please indicate if you own all the lands associated with the project from which the water is to be diverted, conveyed, and used.

Yes

There are no encumbrances.

This land is encumbered by easements, rights of way, roads or other encumbrances.

No

I have a recorded easement or written authorization permitting access.

I do not currently have written authorization or easement permitting access.

Written authorization or an easement is not necessary, because the only affected lands I do not own are state-owned submersible lands, and this application is for irrigation and/or domestic use only (ORS 274.040).

Water is to be diverted, conveyed, and/or used only on federal lands.

List the names and mailing addresses of all affected landowners (*attach additional sheets if necessary*).

\_\_\_\_\_

**SECTION 3: SOURCE OF WATER**

**A. Proposed Source of Water**

Provide the commonly used name of the water body from which water will be diverted, and the name of the stream or lake it flows into. If unnamed, say so:

Source 1: Reservoir 1

Tributary to: Tygh Creek

Source 2: Reservoir 2

Tributary to: Tygh Creek

Source 3: Reservoir 3

Tributary to: Tygh Creek

Source 4: \_\_\_\_\_

Tributary to: \_\_\_\_\_

**RECEIVED**  
NOV 03 2011  
WATER RESOURCES DEPT  
SALEM, OREGON

If any source listed above is stored water that is authorized under a water right permit, certificate, or decree, attach a copy of the document or list the document number (for decrees, list the volume, page and/or decree name).

**B. Applications to Use Stored Water**

Do you, or will you, own the reservoir(s) described in item 3A above?

Yes.

No. (Please enclose a copy of your written notification to the operator of the reservoir of your intent to file this application, which you should have already mailed or delivered to the operator.)

If *all* sources listed in item 3A are stored water, the Department will review your application using the expedited process provided in ORS 537.147, unless you check the box below. Please see the instruction booklet for more information.

S-87764

By checking this box, you are requesting that the Department process your application under the standard process outlined in ORS 537.150 and 537.153, rather than the expedited process provided by ORS 537.147. To file an application under the standard process, you must enclose the following:

- A copy of a signed non-expired contract or other agreement with the owner of the reservoir (if not you) to impound the volume of water you propose to use in this application.
- A copy of your written agreement with the party (if any) delivering the water from the reservoir to you.

**SECTION 4: WATER USE**

Provide the amount of water you propose to use from each source, for each use, in cubic feet-per-second (cfs) or gallons-per-minute (gpm). If the proposed use is from storage, provide the amount in acre-feet (af):  
*(1 cfs equals 448.8 gpm. 1 acre-foot equals 325,851 gallons or 43,560 cubic feet)*

SOURCE	USE	PERIOD OF USE	AMOUNT
Reservoir 1	irrigation	March 1 to October 31	0.50 <input type="checkbox"/> cfs <input type="checkbox"/> gpm <input checked="" type="checkbox"/> af
Reservoir 2	irrigation	March 1 to October 31	9.0 <input type="checkbox"/> cfs <input type="checkbox"/> gpm <input checked="" type="checkbox"/> af
Reservoir 3	irrigation, domestic	March 1 to October 31	0.50 <input type="checkbox"/> cfs <input type="checkbox"/> gpm <input checked="" type="checkbox"/> af
			<input type="checkbox"/> cfs <input type="checkbox"/> gpm <input type="checkbox"/> af

**For irrigation use only:**

Please indicate the number of primary and supplemental acres to be irrigated.

Primary: 84.86 Acres                      Supplemental:        Acres

List the Permit or Certificate number of the underlying primary water right(s):       

Indicate the maximum total number of acre-feet you expect to use in an irrigation season: 10.0

- If the use is **municipal or quasi-municipal**, attach **Form M**
- If the use is **domestic**, indicate the number of households: 1
- If the use is **mining**, describe what is being mined and the method(s) of extraction:

\_\_\_\_\_

**RECEIVED**  
 NOV 03 2011  
 WATER RESOURCES DEPT  
 SALEM, OREGON

*S-87764*

## SECTION 5: WATER MANAGEMENT

### A. Diversion and Conveyance

What equipment will you use to pump water from your source?

Pump (give horsepower and type): \_\_\_\_\_

Other means (describe): Water will be gravity fed by pipe to the Place of Use.

Provide a description of the proposed means of diversion, construction, and operation of the diversion works and conveyance of water.

Reservoir 1: Water will be piped through a 1 1/4" pipe which feeds to the place of use.

Reservoir 2: Water will be piped through a 2" pipe to the place of use.

Reservoir 3: Water will be piped through a 2" pipe to the place of use.

### B. Application Method

What equipment and method of application will be used? (e.g., drip, wheel line, high-pressure sprinkler)

Irrigation will be a combination of micro sprinklers and drip line.

### C. Conservation

Please describe why the amount of water requested is needed and measures you propose to: prevent waste; measure the amount of water diverted; prevent adverse impact to public uses of affected surface waters.

Computer control valves will be used in conjunction with soil moisture sensors to irrigate only when the crop needs it. The drip line and micro sprinklers will also save water.

## SECTION 6: RESOURCE PROTECTION

In granting permission to use water from a stream or lake, the state encourages, and in some instances requires, careful control of activities that may affect the waterway or streamside area. See instruction guide for a list of possible permit requirements from other agencies. Please indicate any of the practices you plan to undertake to protect water resources.

Diversion will be screened to prevent uptake of fish and other aquatic life.  
Describe planned actions: N/A- no fish present. Source is three springs.

Excavation or clearing of banks will be kept to a minimum to protect riparian or streamside areas.  
Describe planned actions: 2 of the 3 systems (Reservoirs 1 and 3) are already in place, so there will be minimal ground disturbance. Construction of Reservoir 2 will require some work at the spring source. This will largely be done by hand or with small construction equipment.

Operating equipment in a water body will be managed and timed to prevent damage to aquatic life.  
Describe: N/A- no fish or other aquatic life present. Work done "instream" will be minimal.

Water quality will be protected by preventing erosion and run-off of waste or chemical products.  
Describe: No chemical products will be used on this property.

**RECEIVED**

NOV 03 2011

WATER RESOURCES DEPT  
SALEM, OREGON

**SECTION 7: PROJECT SCHEDULE**

Date construction will begin: Summer, 2012

Date construction will be completed: October 2017

Date beneficial water use will begin: October 2017

**SECTION 8: REMARKS**

Use this space to clarify any information you have provided in the application (*attach additional sheets if necessary*).

Reservoir 1: The POU being applied for is larger than what will actually be proved up. The POU will mostly be a parking area for the rodeo grounds. There will be tree rows and some landscaping in the parking area that will be irrigated. At this point, there is no way to know exactly where the tree rows will be so we applied for the whole parking area.

Reservoir 2: There is some overlap between the POU for Reservoir 2 and groundwater permit G-16379. We do not intend to prove up on the portion of G-16379 that overlaps with this application.

Reservoir 3: There is some overlap between the POU for Reservoir 2 and groundwater permit G-16379. We do not intend to prove up on the portion of G-16379 that overlaps with this application. Stored water will also be used for domestic purposes on land currently owned by Rick Harvey.

**RECEIVED**

NOV 03 2011

WATER RESOURCES DEPT  
SALEM, OREGON

# Land Use Information Form



Oregon Water Resources Department  
 725 Summer Street NE, Suite A  
 Salem, Oregon 97301-1266  
 (503) 986-0900  
 www.wrd.state.or.us

Applicant: JRL M First DAVIS Last

Mailing Address: 82859 Hwy 216

Tpelt Valley City DE State 97063 Zip Daytime Phone: 503-680-6384

## A. Land and Location

Please include the following information for all tax lots where water will be diverted (taken from its source), conveyed (transported), and/or used or developed. Applicants for municipal use, or irrigation uses within irrigation districts may substitute existing and proposed service-area boundaries for the tax-lot information requested below.

Township	Range	Section	¼ ¼	Tax Lot #	Plan Designation (e.g., Rural Residential/RR-5)	Water to be:			Proposed Land Use:
3S	13E	33		100/400		<input checked="" type="checkbox"/> Diverted	<input checked="" type="checkbox"/> Conveyed	<input checked="" type="checkbox"/> Used	
3S	13E	0		2700		<input checked="" type="checkbox"/> Diverted	<input checked="" type="checkbox"/> Conveyed	<input checked="" type="checkbox"/> Used	
3S	13E	0		4200		<input checked="" type="checkbox"/> Diverted	<input checked="" type="checkbox"/> Conveyed	<input checked="" type="checkbox"/> Used	
4S	13E	0		500		<input checked="" type="checkbox"/> Diverted	<input checked="" type="checkbox"/> Conveyed	<input checked="" type="checkbox"/> Used	

List all counties and cities where water is proposed to be diverted, conveyed, and/or used or developed:

WACCO County

## B. Description of Proposed Use

Type of application to be filed with the Water Resources Department:

- Permit to Use or Store Water   
  Water Right Transfer   
  Permit Amendment or Ground Water Registration Modification  
 Limited Water Use License   
  Allocation of Conserved Water   
  Exchange of Water

Source of water:  Reservoir/Pond   
 Ground Water   
 Surface Water (name) SPRINGS 1, 2 & 3

Estimated quantity of water needed: D.O   
 cubic feet per second   
 gallons per minute   
 acre-feet

Intended use of water:  Irrigation   
 Commercial   
 Industrial   
 Domestic for 1 household(s)  
 Municipal   
 Quasi-Municipal   
 Instream   
 Other \_\_\_\_\_

Briefly describe:

SPRING WATER WILL BE STORED FOR IRRIGATION AND DOMESTIC USE FOR ONE HOUSEHOLD.

Note to applicant: If the Land Use Information Form cannot be completed while you wait, please have a local government representative sign the receipt at the bottom of the next page and include it with the application filed with the Water Resources Department.

See bottom of Page 3. →

**RECEIVED**

NOV 03 2011

WATER RESOURCES DEPT  
 SALEM, OREGON

## For Local Government Use Only

The following section must be completed by a planning official from each county and city listed unless the project will be located entirely within the city limits. In that case, only the city planning agency must complete this form. This deals only with the local land-use plan. Do not include approval for activities such as building or grading permits.

**Please check the appropriate box below and provide the requested information**

Land uses to be served by the proposed water uses (including proposed construction) are allowed outright or are not regulated by your comprehensive plan. Cite applicable ordinance section(s): allowed outright

Land uses to be served by the proposed water uses (including proposed construction) involve discretionary land-use approvals as listed in the table below. (Please attach documentation of applicable land-use approvals which have already been obtained. Record of Action/land-use decision and accompanying findings are sufficient.) **If approvals have been obtained but all appeal periods have not ended, check "Being pursued."**

Type of Land-Use Approval Needed (e.g., plan amendments, rezones, conditional-use permits, etc.)	Cite Most Significant, Applicable Plan Policies & Ordinance Section References	Land-Use Approval:	
		<input type="checkbox"/> Obtained <input type="checkbox"/> Denied	<input type="checkbox"/> Being Pursued <input type="checkbox"/> Not Being Pursued
		<input type="checkbox"/> Obtained <input type="checkbox"/> Denied	<input type="checkbox"/> Being Pursued <input type="checkbox"/> Not Being Pursued
		<input type="checkbox"/> Obtained <input type="checkbox"/> Denied	<input type="checkbox"/> Being Pursued <input type="checkbox"/> Not Being Pursued
		<input type="checkbox"/> Obtained <input type="checkbox"/> Denied	<input type="checkbox"/> Being Pursued <input type="checkbox"/> Not Being Pursued
		<input type="checkbox"/> Obtained <input type="checkbox"/> Denied	<input type="checkbox"/> Being Pursued <input type="checkbox"/> Not Being Pursued

Local governments are invited to express special land-use concerns or make recommendations to the Water Resources Department regarding this proposed use of water below, or on a separate sheet.

**RECEIVED**  
NOV 03 2011  
WATER RESOURCES DEPT  
SALEM, OREGON

Name: Jeaneeth Montour Title: Senior Planner  
 Signature: [Signature] Phone: (541) 506-2560 Date: 11/2/11  
 Government Entity: Wasco County

**Note to local government representative:** Please complete this form or sign the receipt below and return it to the applicant. If you sign the receipt, you will have 30 days from the Water Resources Department's notice date to return the completed Land Use Information Form or WRD may presume the land use associated with the proposed use of water is compatible with local comprehensive plans.

**Receipt for Request for Land Use Information**

Applicant name: \_\_\_\_\_  
 City or County: \_\_\_\_\_ Staff contact: \_\_\_\_\_  
 Signature: \_\_\_\_\_ Phone: \_\_\_\_\_ Date: \_\_\_\_\_



# Oregon

**RECEIVED**

NOV 03 2011

WATER RESOURCES DEPT  
SALEM, OREGON

**Water Resources Department**

Watermaster - District 3  
2705 E 2<sup>nd</sup> St.  
The Dalles, OR 97058  
(541) 506-2650  
Fax: (541) 506-2651

November 2, 2011

To Whom It May Concern:

I assisted Mr. Davis with his water right applications and maps. If you have any questions, feel free to contact me to discuss.

Robert Wood  
Watermaster, District 3

S-87764