

Application for a Permit to Use Ground Water



Oregon Water Resources Department
725 Summer Street NE, Suite A
Salem, Oregon 97301-1266
(503) 986-0900
www.wrd.state.or.us

RECEIVED

NOV 14 2011

SECTION 1: APPLICANT INFORMATION AND SIGNATURE

WATER RESOURCES DEPT
SALEM, OREGON

Applicant Information

NAME JEFFERY T & ERIN MAUPIN		PHONE (HM) 541-493-2019	
PHONE (WK)	CELL 541-589-0319	FAX	
ADDRESS 54421 HWY 78			
CITY BURNS	STATE OR	ZIP 97720	E-MAIL

Organization Information

NAME		PHONE	FAX
ADDRESS			CELL
CITY	STATE	ZIP	E-MAIL

Agent Information – The agent is authorized to represent the applicant in all matters relating to this application.

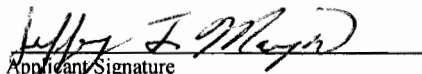
AGENT / BUSINESS NAME		PHONE	FAX
ADDRESS			CELL
CITY	STATE	ZIP	E-MAIL

Note: Attach multiple copies as needed

By my signature below I confirm that I understand:


- I am asking to use water specifically as described in this application.
- Evaluation of this application will be based on information provided in the application.
- I cannot use water legally until the Water Resources Department issues a permit.
- Oregon law requires that a permit be issued before beginning construction of any proposed well, unless the use is exempt. Acceptance of this application does not guarantee a permit will be issued.
- If I get a permit, I must not waste water.
- If development of the water use is not according to the terms of the permit, the permit can be cancelled.
- The water use must be compatible with local comprehensive land-use plans.
- Even if the Department issues a permit, I may have to stop using water to allow senior water-right holders to get water to which they are entitled.

I (we) affirm that the information contained in this application is true and accurate.


Applicant Signature

Jeffery T. Maupin
Print Name and title if applicable

11-1-11
Date


Applicant Signature

Erin Maupin
Print Name and title if applicable

11-1-11
Date

For Department Use		
App. No. <u>G-17505</u>	Permit No. _____	Date _____

SECTION 2: PROPERTY OWNERSHIP

Please indicate if you own all the lands associated with the project from which the water is to be diverted, conveyed, and used.

RECEIVED

NOV 14 2011

Yes

- There are no encumbrances.
- This land is encumbered by easements, rights of way, roads or other encumbrances.

WATER RESOURCES DEPT
SALEM OREGON

No

- I have a recorded easement or written authorization permitting access.
- I do not currently have written authorization or easement permitting access.
- Written authorization or an easement is not necessary, because the only affected lands I do not own are state-owned submersible lands, and this application is for irrigation and/or domestic use only (ORS 274.040).
- Water is to be diverted, conveyed, and/or used only on federal lands.

List the names and mailing addresses of all affected landowners (*attach additional sheets if necessary*).

SECTION 3: WELL DEVELOPMENT

WELL NO.	NAME OF NEAREST SURFACE WATER	IF LESS THAN 1 MILE:	
		DISTANCE TO NEAREST SURFACE WATER	ELEVATION CHANGE BETWEEN NEAREST SURFACE WATER AND WELL HEAD
HARN 1414	Malheur Lake		

Please provide any information for your existing or proposed well(s) that you believe may be helpful in evaluating your application. For existing wells, describe any previous alteration(s) or repair(s) not documented in the attached well log or other materials (*attach additional sheets if necessary*).

See Log Attached

SECTION 3: WELL DEVELOPMENT, CONTINUED

Source (aquifer), if known: Alluvial Fill

Total maximum rate requested: _____ (each well will be evaluated at the maximum rate unless you indicate well-specific rates and annual volumes in the table below).

9-17505

Complete the table below. If this is an existing well, the following information may be found on the applicable well log. *(If a well log is available, please submit it in addition to completing the table.)* If this is a proposed well, or well-modification, consider consulting with a licensed well driller, geologist, or certified water right examiner.

OWNER'S WELL NAME OR NO.	PROPOSED	EXISTING	WELL ID (WELL TAG) NO.* OR WELL LOG ID**	FLOWING ARTESIAN	CASING DIAMETER	CASING INTERVALS (IN FEET)	PERFORATED OR SCREENED INTERVALS (IN FEET)	SEAL INTERVALS (IN FEET)	MOST RECENT STATIC WATER LEVEL & DATE (IN FEET)	PROPOSED USE			
										SOURCE AQUIFER***	TOTAL WELL DEPTH	WELL-SPECIFIC RATE (GPM)	ANNUAL VOLUME (ACRE-FEET)
S1	<input type="checkbox"/>	<input checked="" type="checkbox"/>	HARN 1414	<input type="checkbox"/>	12	0 - 60'	0	0 - 25'	35'	Alluvial Fill	175	374.55	149.82
	<input type="checkbox"/>	<input type="checkbox"/>		<input type="checkbox"/>									
	<input type="checkbox"/>	<input type="checkbox"/>		<input type="checkbox"/>									
	<input type="checkbox"/>	<input type="checkbox"/>		<input type="checkbox"/>									
	<input type="checkbox"/>	<input type="checkbox"/>		<input type="checkbox"/>									
	<input type="checkbox"/>	<input type="checkbox"/>		<input type="checkbox"/>									
	<input type="checkbox"/>	<input type="checkbox"/>		<input type="checkbox"/>									
	<input type="checkbox"/>	<input type="checkbox"/>		<input type="checkbox"/>									

* Licensed drillers are required to attach a Department-supplied Well Tag, with a unique Well ID or Well Tag Number to all new or newly altered wells. Landowners can request a Well ID for existing wells that do not have one. The Well ID is intended to serve as a unique identification number for each well.
 ** A well log ID (e.g. MARI 1234) is assigned by the Department to each log in the agency's well log database. A separate well log is required for each subsequent alteration of the well.
 *** Source aquifer examples: Troutdale Formation, gravel and sand, alluvium, basalt, bedrock, etc.

RECEIVED
 WR NOV 14 2011
 WATER RESOURCES DEPT
 SALEM, OREGON

RECEIVED

NOV 14 2011

WATER RESOURCES DEPT
SALEM, OREGON

Use(s): _____

Volume of Reservoir (acre-feet): _____ Dam height (feet, if excavated, write "zero"): _____

Note: If the dam height is greater than or equal to 10.0' above land surface AND the reservoir will store 9.2 acre feet or more, engineered plans and specifications must be approved prior to storage of water.

SECTION 7: USE OF STORED GROUND WATER FROM THE RESERVOIR

If you would like to use stored ground water from the reservoir, complete this section (*if more than one reservoir, reproduce this section for each reservoir*).

Annual volume (acre-feet): _____

USE OF STORED GROUND WATER	PERIOD OF USE

SECTION 8: PROJECT SCHEDULE

Date construction will begin: Spring 2012

Date construction will be completed: Spring 2013

Date beneficial water use will begin: Spring 2012

SECTION 9: REMARKS

Use this space to clarify any information you have provided in the application (*attach additional sheets if necessary*).

6-17505

NOTICE TO WATER WELL CONTRACTOR
The original and first copy of this report
are to be filed with the

RECEIVED

WATER WELL REPORT

well #2

2605/34E-6cc

WATER RESOURCES DEPARTMENT
SALEM, OREGON 97310
within 30 days from the date
of well completion.

NOV - 4 1977

(Please type or print)

State Well No.

State Permit No.

(Do not write above this line)

WATER RESOURCES DEPT.

Harney 1977

(1) OWNER: SALEM, OREGON

Name D.V. Doman
Address Princeton, Oregon

(2) TYPE OF WORK (check):

New Well Deepening Reconditioning Abandon
If abandonment, describe material and procedure in Item 12.

(3) TYPE OF WELL: (4) **PROPOSED USE (check):**

Rotary Driven Domestic Industrial Municipal
Cable Jetted Dug Bored Irrigation Test Well Other

CASING INSTALLED: Threaded Welded

12" Diam. from 0 ft. to 60 ft. Gage 250
" Diam. from ft. to ft. Gage
" Diam. from ft. to ft. Gage

PERFORATIONS: Perforated? Yes No.

Type of perforator used
Size of perforations in. by in.
perforations from ft. to ft.
perforations from ft. to ft.
perforations from ft. to ft.

(7) SCREENS: Well screen installed? Yes No

Manufacturer's Name
Type Model No.
Diam. Slot size Set from ft. to ft.
Diam. Slot size Set from ft. to ft.

(8) WELL TESTS: Drawdown is amount water level is lowered below static level

Was a pump test made? Yes No If yes, by whom? J. Rossburg
Yield: 1500 gal./min. with 22 ft. drawdown after 10 hrs.
" " " " " "
" " " " " "
Bailer test gal./min. with ft. drawdown after hrs.
Artesian flow g.p.m.

Temperature of water 55° Depth artesian flow encountered ft.

(9) CONSTRUCTION:

Well seal—Material used Cement
Well sealed from land surface to 25 ft ft.
Diameter of well bore to bottom of seal 16 in.
Diameter of well bore below seal 12 in.
Number of sacks of cement used in well seal 11 sacks
How was cement grout placed?

Was a drive shoe used? Yes No Plugs Size: location ft.

Did any strata contain unusable water? Yes No

Type of water? depth of strata

Method of sealing strata off

Was well gravel packed? Yes No Size of gravel:

Gravel placed from ft. to ft.

(10) LOCATION OF WELL:

County Harney Driller's well number
SW 1/4 SW 1/4 Section 6 T. 26SR. 34 E W.M.
Bearing and distance from section or subdivision corner

(11) WATER LEVEL: Completed well.

Depth at which water was first found 35 ft.
Static level 35 ft. below land surface. Date May 14, 1977
Artesian pressure lbs. per square inch. Date

(12) WELL LOG: Diameter of well below casing 12"

Depth drilled 175 ft. Depth of completed well 165 ft.

Formation: Describe color, texture, grain size and structure of materials; and show thickness and nature of each stratum and aquifer penetrated, with at least one entry for each change of formation. Report each change in position of Static Water Level and indicate principal water-bearing strata.

MATERIAL	From	To	SWL
Top soil	0	2	
Hard pan Brown hard	2	25	
Blue Clay Soft	15	17	
Brown Clay Soft	17	19	
Blue Clay Soft	19	40	35
Blue shale w/course Sand	40	45	
Sm gravel with sand fine	45	50	
Med gravel clay mix	50	65	
Sm gravel sand clay mix	65	100	
Brown clay soft	100	160	
fine Brown sand	160	175	

Work started May 6 19 77 Completed May 14 19 77
Date well drilling machine moved off of well May 16 19 77

Drilling Machine Operator's Certification:

This well was constructed under my direct supervision. Materials used and information reported above are true to my best knowledge and belief.

[Signed] D.V. Doman Date _____, 19____
(Drilling Machine Operator)

Drilling Machine Operator's License No. Property owner

Water Well Contractor's Certification:

This well was drilled under my jurisdiction and this report is true to the best of my knowledge and belief.

Name D.V. Doman Property owner
(Person, firm or corporation) (Type or print)

Address Princeton, Oregon

[Signed] D.V. Doman
(Water Well Contractor)

Contractor's License No. _____ Date _____, 19____

Land Use

Information Form



Oregon Water Resources Department
 725 Summer Street NE, Suite A
 Salem, Oregon 97301-1266
 (503) 986-0900
 www.wrd.state.or.us

RECEIVED
 NOV 14 2011

Applicant: Jeffery T & Erin
 First

Maupin
 Last WATER RESOURCES DEPT
 SALEM, OREGON

Mailing Address: 54421 HWY 78

Burns City OR State 97720 Zip Daytime Phone: 541-589-0319

A. Land and Location

Please include the following information for all tax lots where water will be diverted (taken from its source), conveyed (transported), and/or used or developed. Applicants for municipal use, or irrigation uses within irrigation districts may substitute existing and proposed service-area boundaries for the tax-lot information requested below.

Township	Range	Section	¼ ¼	Tax Lot #	Plan Designation (e.g., Rural Residential/RR-5)	Water to be:			Proposed Land Use:
26 S	33 E	1		301		<input type="checkbox"/> Diverted	<input checked="" type="checkbox"/> Conveyed	<input checked="" type="checkbox"/> Used	AG
		12		1701		<input type="checkbox"/> Diverted	<input checked="" type="checkbox"/> Conveyed	<input checked="" type="checkbox"/> Used	AG
		12		400		<input type="checkbox"/> Diverted	<input checked="" type="checkbox"/> Conveyed	<input checked="" type="checkbox"/> Used	AG
26 S	34 E	7		400		<input checked="" type="checkbox"/> Diverted	<input checked="" type="checkbox"/> Conveyed	<input checked="" type="checkbox"/> Used	AG

List all counties and cities where water is proposed to be diverted, conveyed, and/or used or developed:

Rural Harney County, OR

B. Description of Proposed Use

Type of application to be filed with the Water Resources Department:

- Permit to Use or Store Water
- Water Right Transfer
- Permit Amendment or Ground Water Registration Modification
- Limited Water Use License
- Allocation of Conserved Water
- Exchange of Water

Source of water: Reservoir/Pond Ground Water Surface Water (name) _____

Estimated quantity of water needed: 150 cubic feet per second gallons per minute acre-feet

Intended use of water: Irrigation Commercial Industrial Domestic for _____ household(s)
 Municipal Quasi-Municipal Instream Other _____

Briefly describe:

Application to use groundwater to irrigate agricultural land

Note to applicant: If the Land Use Information Form cannot be completed while you wait, please have a local government representative sign the receipt at the bottom of the next page and include it with the application filed with the Water Resources Department.

See bottom of Page 3. →

For Local Government Use Only

The following section must be completed by a planning official from each county and city listed unless the WATER RESOURCES DEPT located entirely within the city limits. In that case, only the city planning agency must complete this form. This form is to be used with the local land-use plan. Do not include approval for activities such as building or grading permits.

Please check the appropriate box below and provide the requested information

- Land uses to be served by the proposed water uses (including proposed construction) are allowed outright or are not regulated by your comprehensive plan. Cite applicable ordinance section(s): PERU-1/2 3.020 & 3.010 (KCRD)
- Land uses to be served by the proposed water uses (including proposed construction) involve discretionary land-use approvals as listed in the table below. (Please attach documentation of applicable land-use approvals which have already been obtained. Record of Action/land-use decision and accompanying findings are sufficient.) **If approvals have been obtained but all appeal periods have not ended, check "Being pursued."**

Type of Land-Use Approval Needed (e.g., plan amendments, rezones, conditional-use permits, etc.)	Cite Most Significant, Applicable Plan Policies & Ordinance Section References	Land-Use Approval:	
		<input type="checkbox"/> Obtained <input type="checkbox"/> Denied	<input type="checkbox"/> Being Pursued <input type="checkbox"/> Not Being Pursued
		<input type="checkbox"/> Obtained <input type="checkbox"/> Denied	<input type="checkbox"/> Being Pursued <input type="checkbox"/> Not Being Pursued
		<input type="checkbox"/> Obtained <input type="checkbox"/> Denied	<input type="checkbox"/> Being Pursued <input type="checkbox"/> Not Being Pursued
		<input type="checkbox"/> Obtained <input type="checkbox"/> Denied	<input type="checkbox"/> Being Pursued <input type="checkbox"/> Not Being Pursued
		<input type="checkbox"/> Obtained <input type="checkbox"/> Denied	<input type="checkbox"/> Being Pursued <input type="checkbox"/> Not Being Pursued

Local governments are invited to express special land-use concerns or make recommendations to the Water Resources Department regarding this proposed use of water below, or on a separate sheet.

Name: Brandon McMullen Title: Planning Director
 Signature: [Signature] Phone: (541) 573-6655 Date: 11/10/2011
 Government Entity: Harney County

Note to local government representative: Please complete this form or sign the receipt below and return it to the applicant. If you sign the receipt, you will have 30 days from the Water Resources Department's notice date to return the completed Land Use Information Form or WRD may presume the land use associated with the proposed use of water is compatible with local comprehensive plans.

Receipt for Request for Land Use Information

Applicant name: _____
 City or County: _____ Staff contact: _____
 Signature: _____ Phone: _____ Date: _____



20000437



RECEIVED

NOV 14 2011

WATER RESOURCES DEPT
SALEM, OREGON

WARRANTY DEED

SEND TAX STATEMENTS TO:

Jeffery T. Maupin
Erin Maupin
808 S. McGowan
Burns, OR 97720

AFTER RECORDING RETURN TO:

Jeffery T. Maupin
Erin Maupin
808 S. McGowan
Burns, OR 97720

The true and actual consideration for this conveyance is not stated in the terms of dollars because said consideration consists of or includes other property or other value given or promised which other property or value is either a part of or the whole consideration.

Paul
PAUL W. ABLES and CHERYL R. ABLES, Grantor, conveys and warrants to JEFFERY T. MAUPIN and ERIN MAUPIN, husband and wife, Grantee, the following described real property free of encumbrances except as specifically set forth herein:

Land in Harney County, Oregon, as follows:

Parcel I

Township 26 South, Range 33 East, Willamette Meridian:

Section 1: E $\frac{1}{2}$ SE $\frac{1}{4}$ SE $\frac{1}{4}$, lying East of highway right of way, as said right of way is described in deed recorded July 28, 1947, in Book 46, Page 402, Harney County Deed Records.

Parcel II

Township 26 South, Range 34 East, Willamette Meridian.

Section 6: Government Lot 7, SE $\frac{1}{4}$ SW $\frac{1}{4}$.
Section 7: Government Lots 1 and 2, NE $\frac{1}{4}$ NW $\frac{1}{4}$

TOGETHER WITH any and all tenements, hereditaments and appurtenances there unto belonging or used in connection therewith, and all water and water rights used upon or appurtenant to said property, however evidenced

TOGETHER WITH that certain 1994 Fleetwood manufactured home, Serial No. WAS061806, which is situated upon and firmly attached to the above real property.

Acct. No. 4-2 26-33

Acct. No. 4-2 26-34

Acct. No. 4-2 26-34

SUBJECT TO:

- I. Any fact which could be ascertained by a physical inspection or correct survey

WARRANTY DEED - I -

TACKETT & TACKETT
ATTORNEYS AT LAW
399 S. CHURCH STREET
PORTLAND, OREGON 97204
(503) 886-5177

26-

G-17505

INSTRUMENT # 20000437

RECEIVED

NOV 14 2011

WATER RESOURCES DEPT
SALEM, OREGON

of the above property; any fact which could be ascertained by making inquiry of persons owning or in possession of adjoining property; and reservations and exceptions in patents or in Acts authorizing the issuance thereof.

2. The rights of the public in roads and highways.

3. The above described real property was specially assessed as Farm Use Land, and if that land becomes disqualified for the special assessment under the statute, an additional tax, interest and penalties thereon may be levied.

4. Mineral reservations as reserved in deed from the State of Oregon, recorded April 16, 1957, in Book 63, Page 256, Harney County Public Records.

"THIS INSTRUMENT WILL NOT ALLOW USE OF THE PROPERTY DESCRIBED IN THIS INSTRUMENT IN VIOLATION OF APPLICABLE LAND USE LAWS AND REGULATIONS. BEFORE SIGNING OR ACCEPTING THIS INSTRUMENT, THE PERSON ACQUIRING FEE TITLE TO THE PROPERTY SHOULD CHECK WITH THE APPROPRIATE CITY OR COUNTY PLANNING DEPARTMENT TO VERIFY APPROVED USES AND TO DETERMINE ANY LIMITS ON LAWSUITS AGAINST FARMING OR FOREST PRACTICES AS DEFINED IN ORS 30.930."

The true and actual consideration for this conveyance is stated above and is incorporated herein by this reference


DATED this 25th February, 2000 day of December, 1999. ff.

GRANTOR:

Paul W. Ables
Paul W. Ables
Cheryl R. Ables by S. B. [Signature]
Cheryl R. Ables US Notary Public

STATE OF OREGON)
) ss
County of Harney)

Personally appeared the above named Paul W. Ables and Cheryl R. Ables and Cheryl R. Ables individually and as Attorney in Fact acknowledged the foregoing instrument to be their voluntary act and deed before me this 25th day of December, 1999. February, 2000 her /and/ individually



Sharon Reenan
Notary Public for Oregon
My Commission Expires: 04-28-2002

STATE OF OREGON }
County of Harney } ss
I certify that the within instrument was received for record on February 11, 2000 at 11:00 AM and recorded through number 20000437
Deed _____
Notary Public, County Clerk
Do not deliberate

WARRANTY DEED -2-

TAGGART & TAGGART
Attorneys at Law
399 S. CHURCH STREET
ONTARIO, OREGON 97146
(503) 886-9372

G-17505