

Place of Use Map for 40 Acres of Irrigation

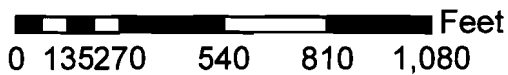
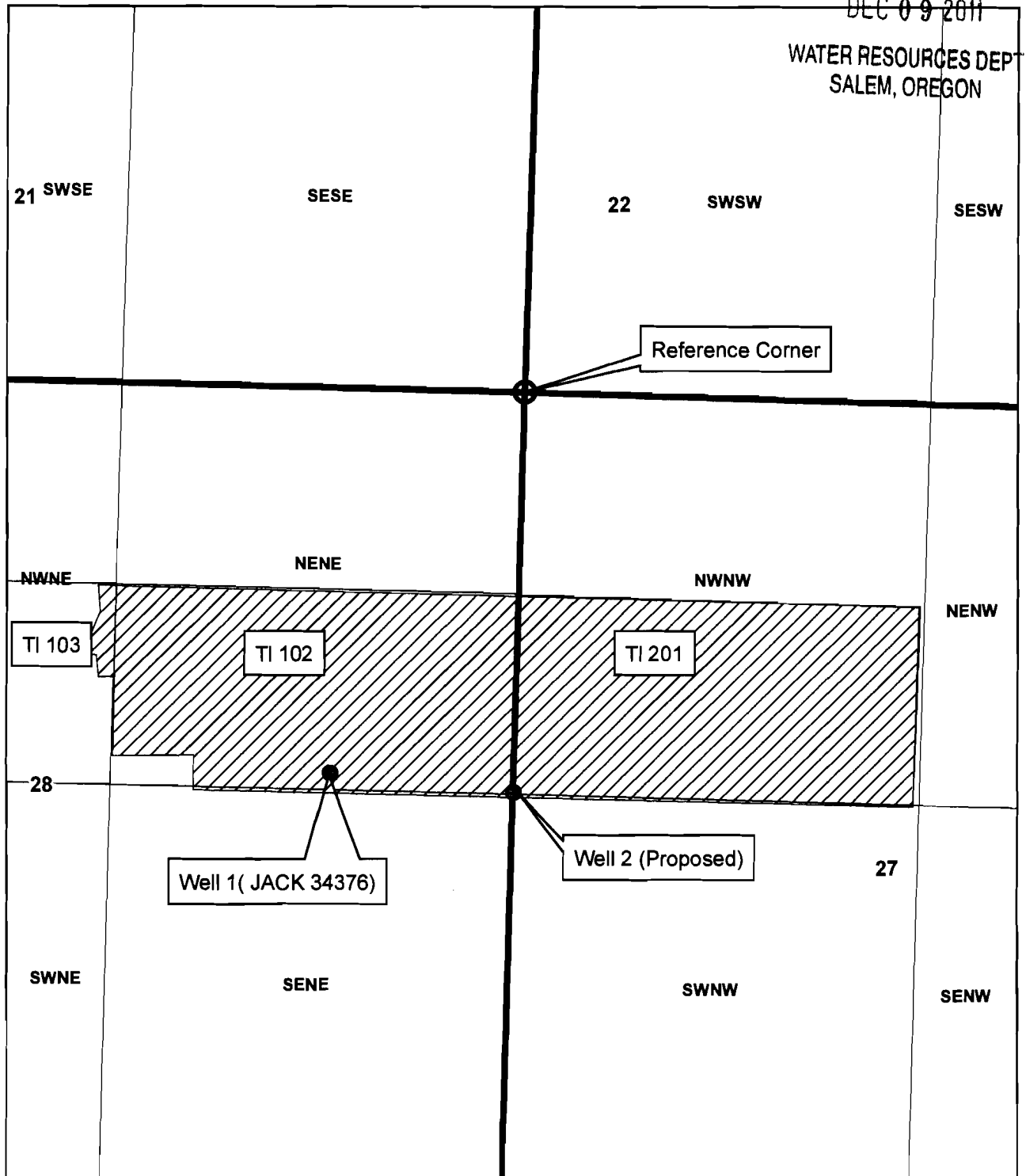
35S-1W-Sec27/28

TL 102/201/103





RECEIVED

DEC 09 2011

WATER RESOURCES DEPT
SALEM, OREGON



Legend

-  Taxlots
-  Sections
-  Place of Use
-  Well

Well 1 - 1250 ft South and
607 ft West from SE corner Section 21
Well 2 - 1323 ft South and
0 ft W from SE corner Section 21

Irrigation of
0.5 acres in NWNE TS 35 S R 1W Section 28 TI 103
19.5 acres in NENE TS 35 S R 1W Section 28 TI 102
20 acres in NWNW TS 35 S R 1W Section 27 TL 201

G-7514