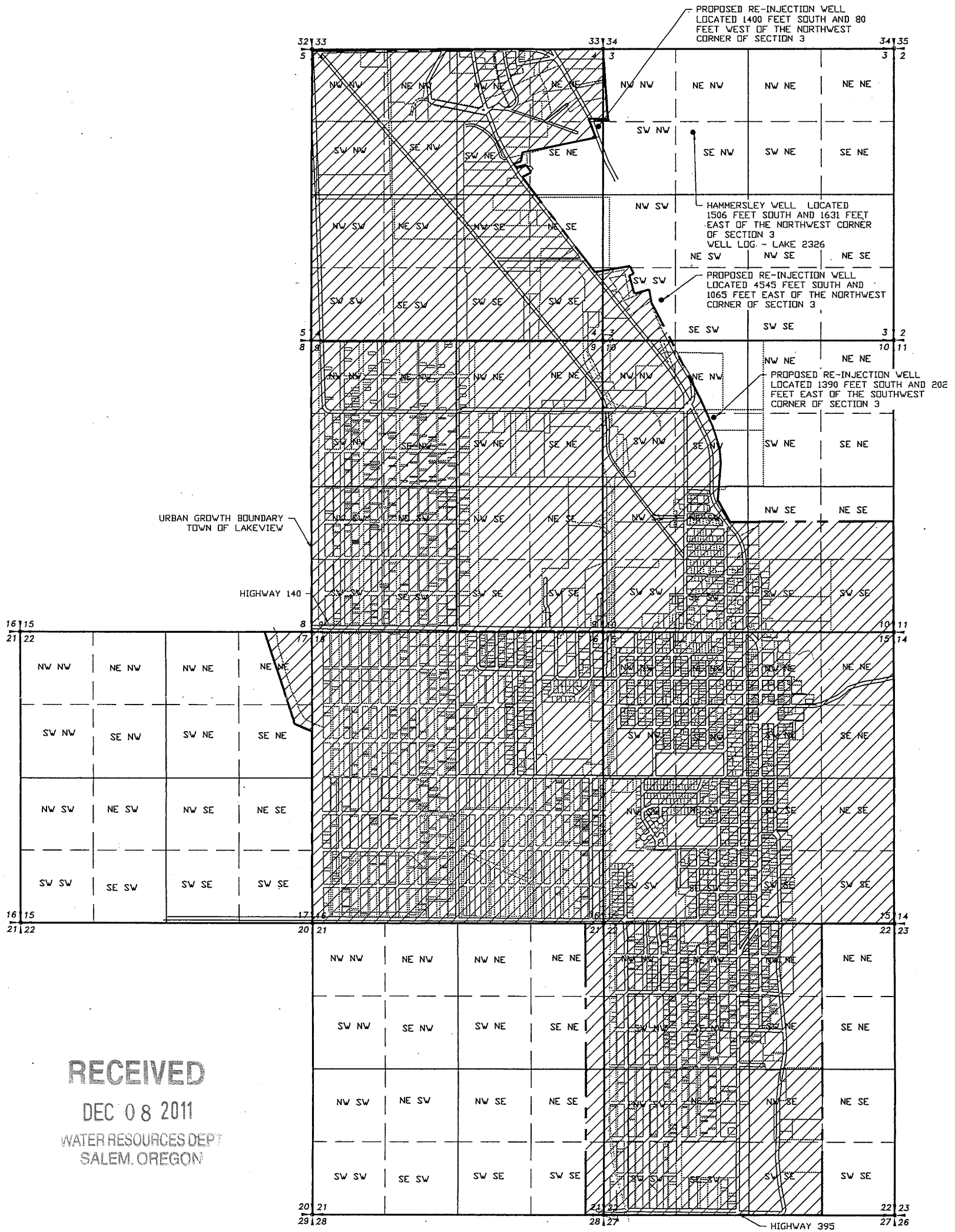


MAP TO ACCOMPANY WATER RIGHT APPLICATION FOR CRYSTAL CLEAR ENERGY, LLC

SECTIONS 3, 4, 9, 10 15, 16, 17, 21 & 22, T39S R20E, W.M.
LAKE COUNTY, OREGON



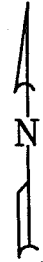

URBAN GROWTH BOUNDARY
TOWN OF LAKEVIEW

HIGHWAY 140

HIGHWAY 395

RECEIVED
DEC 08 2011
WATER RESOURCES DEPT
SALEM, OREGON

G-19512



SCALE: 1"=1320'

- LEGEND**
- SECTION LINE
 - 1/4 SECTION LINE
 - 1/16 SECTION LINE
 - - - URBAN GROWTH BOUNDARY
 - ▨ PROPOSED PLACE OF USE

APPLICATION NO. _____

NOTE:
PREPARATION OF THIS MAP IS FOR IDENTIFYING PROPOSED
WATER RIGHTS ONLY. IT HAS NO INTENT TO PROVIDE
LOCATIONS OR DIMENSIONS OF PROPERTY BOUNDARIES.

PREPARED FOR:
CRYSTAL CLEAR ENERGY, LLC
220 NORTH G STREET
LAKEVIEW, OREGON 97830

PREPARED BY:
ANDERSON ENGINEERING & SURVEYING, INC.



P.O. BOX 28
LAKEVIEW, OREGON 97830
(541) 947-4407
FAX 947-2321

DATE: NOVEMBER 2011 DWG. FILE: WR APP
JOB NO.: 2011-078 SHEET 1 OF 1