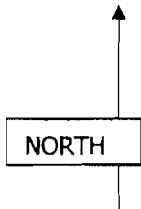


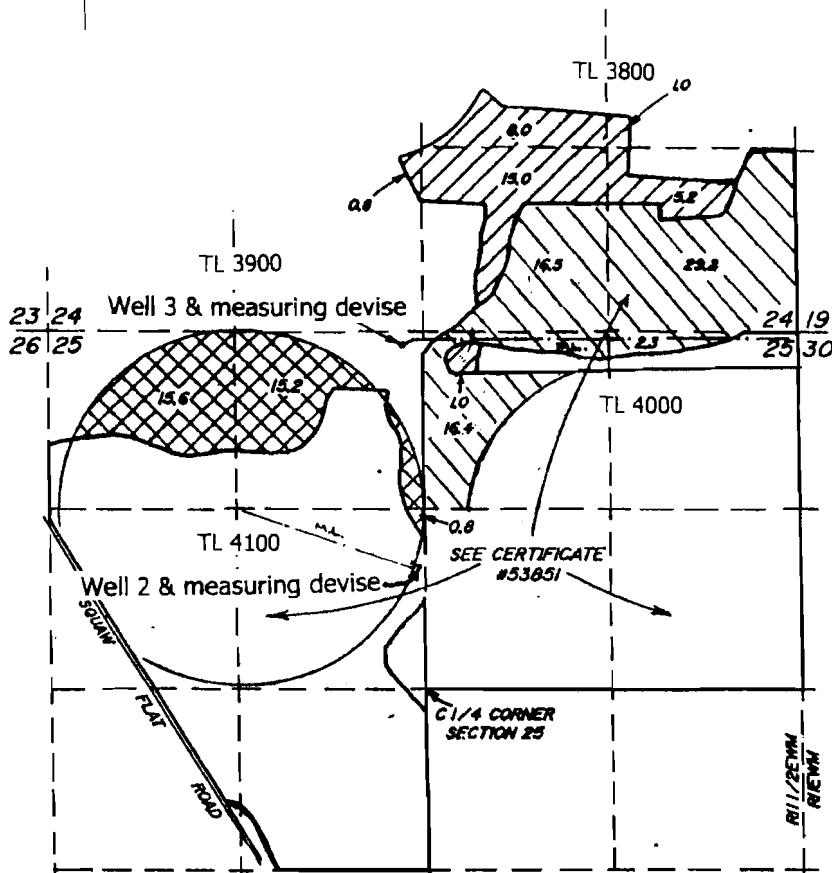
FINAL PROOF SURVEY MAP for G-13013 AND T-7748  
 JELD-WEN  
 Timber & Ranches  
 T 37 S R 11 1/2 E, W.M.






RECEIVED

JAN 8 1 2007

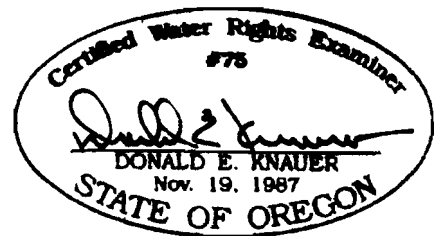
WATER RESOURCES DEPT  
 SALEM OREGON



-  G-13013  
Irr. Well 3
-  Irr. Well 2
-  T-7748  
Irr. Well 3

Well 2: 900' N & 50' W from the C 1/4 cor. Sec. 25  
 Well 3: 100' S & 2530' E from the NW cor. Sec. 25

Scale 4" = 1 mile



RENEWAL DATE: 6-30-2007

This map is not intended to provide legal dimensions or locations of property ownership lines.