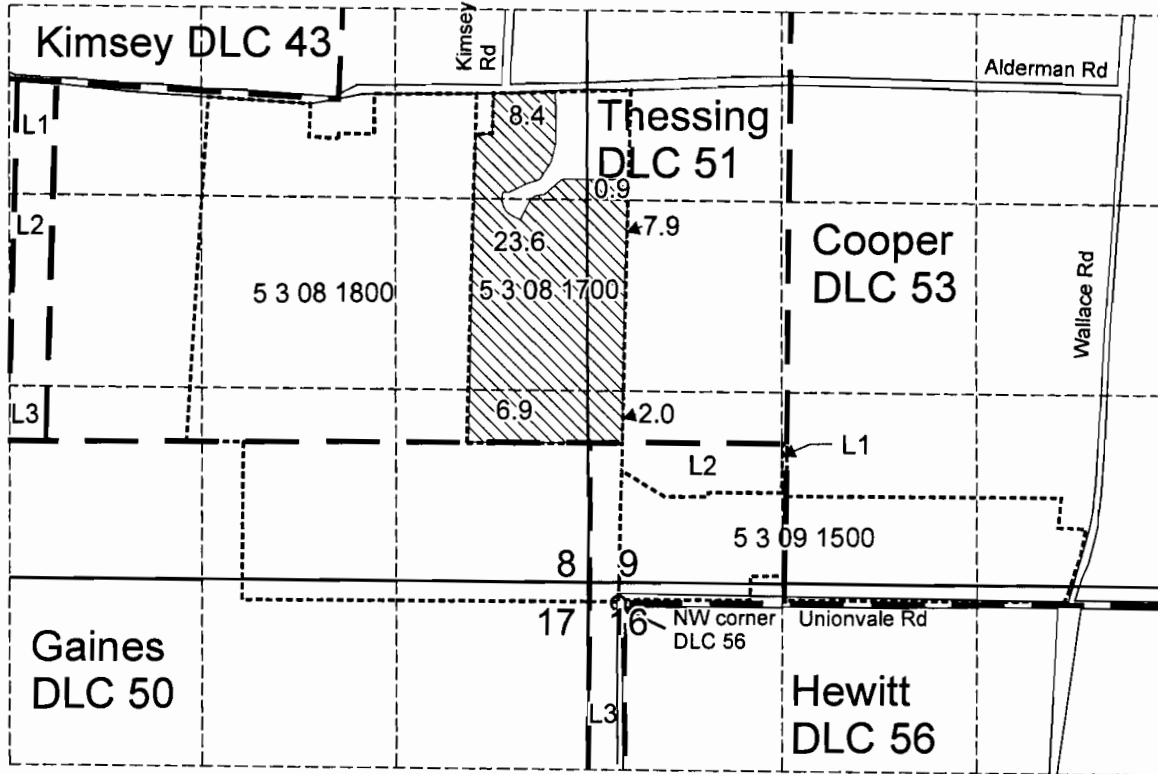



T.5S. R.3W. Sec. 8, 9, 16, & 17 W.M.

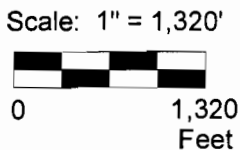


Point of Diversion is located 430 feet north and 80 feet east from the SW corner of Lot 5, T.5S. R.3W. Section 10, W.M.

 Area (49.7 Acres) to be irrigated.

— — — — — DLC boundary
 Tax lot boundary

Note: The quarter quarter lines have been projected using a tax map, government land survey maps, an aerial photograph, and best professional judgement.


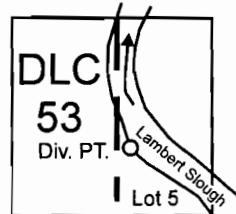


This map was prepared for the purpose of identifying the location of a water right only and is not intended to provide legal dimensions or location of property ownership lines.

RECEIVED

MAR 02 2012

WATER RESOURCES DEPT
 SALEM, OREGON



EXPIRATION DATE 6/30/2013



Surface Water Right
 Application Map

Carlton Plants LLC
 Goodrich

Pacific Hydro-Geology Inc.

2/2012 MRK

Union_Finn_Good.cdr

S-87705